

# National Highways Authority Of India

(Ministry of Road, Transport & Highways, Govt. of India)

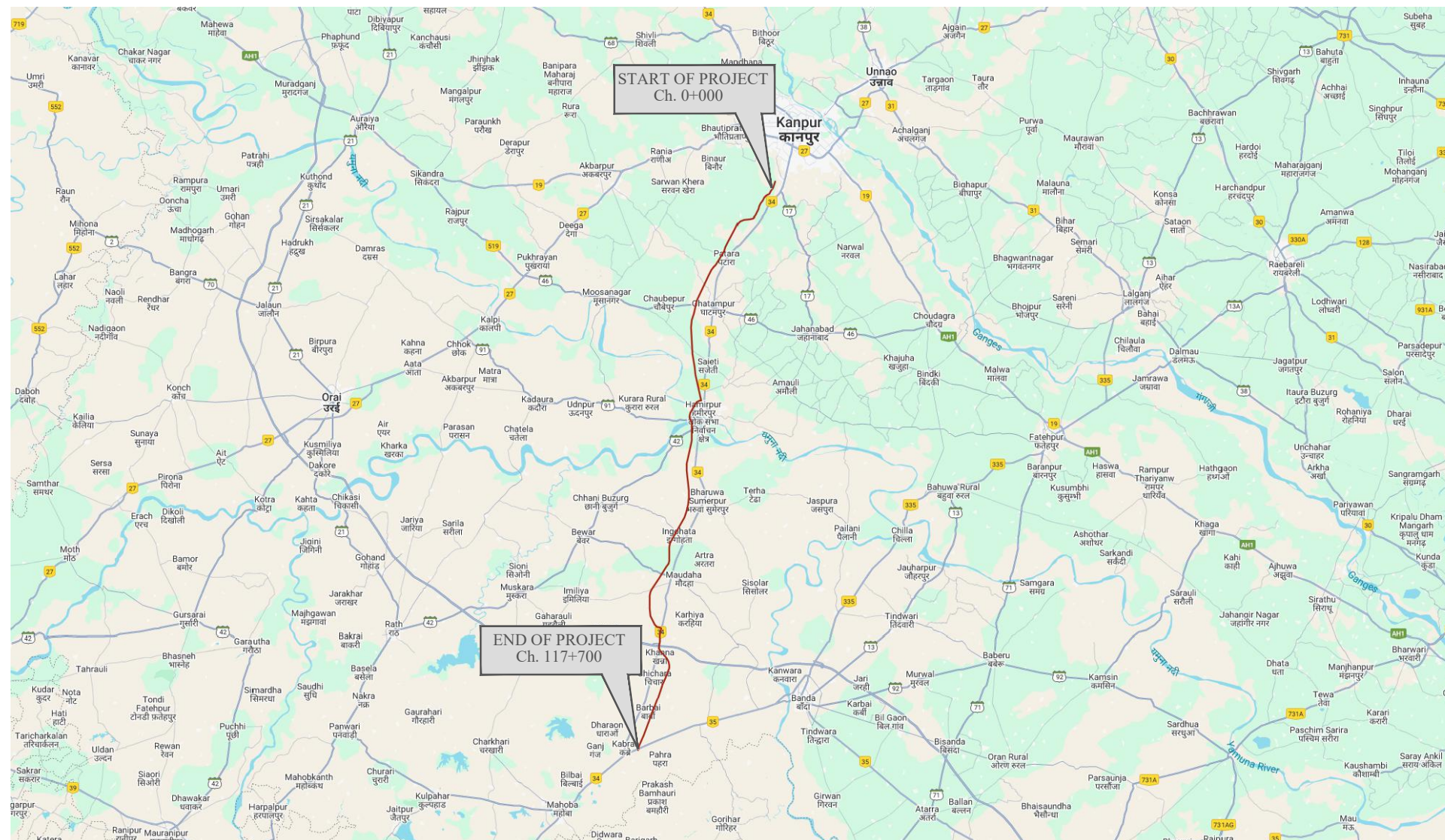
Section-1: Development of 4/6 Lane of access controlled Kanpur - Kabrai greenfield highway, starting from design km 0+000 (Kanpur Ring road) to design km 117+700 (near village Kabrai in district Mahoba) in the State of Uttar Pradesh and,

Section-2: Overlay/Strengthening, other road safety and improvement works on existing Kanpur - Kabrai section from km 7+430 to km 130+100 (Design chainage 0+000 to 123+860) of NH-34 (old NH-86) in the State of Uttar Pradesh on DBFOT pattern at BOT (Toll)

Mode under NH(O) scheme

**KANPUR SECTION:- 0+000 Km TO 117+700 Km**

**UTILITY SHIFTING PLAN:- LT & HT(11/33KV), TRANSFORMER, LAMP POST**



NOV-2025

Consultant:



**S.A. Infrastructure Consultants Pvt. Ltd.**

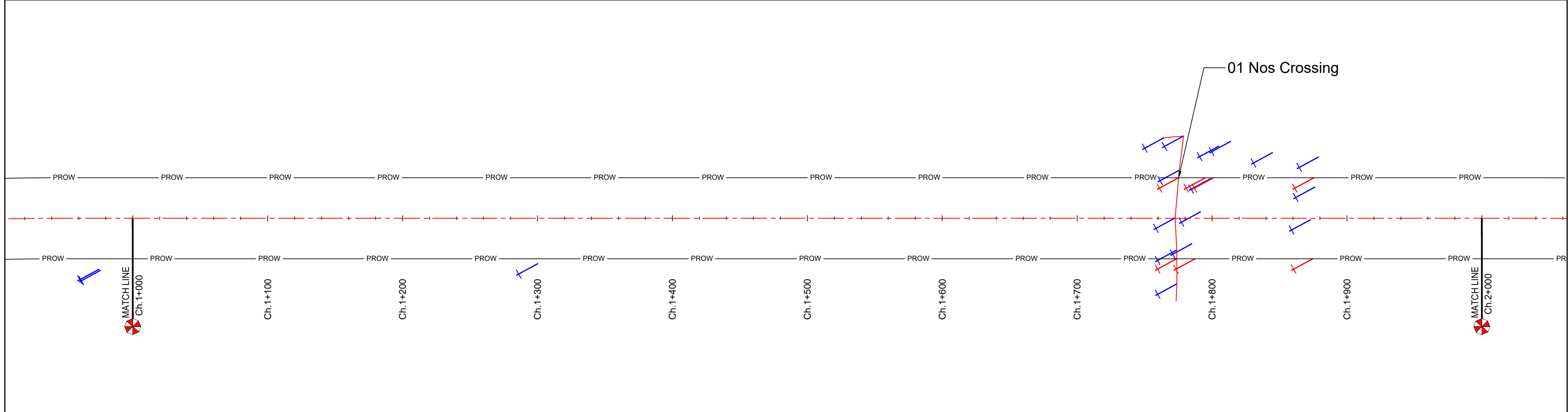
1101A, 11 Floor Tower A-II, Ansal Corporate Park,  
Plot No. 7A/1, Sector 142, Noida-201301 (Uttar Pradesh)



Phone No- 0120-6148000 Fax-0120-6148090

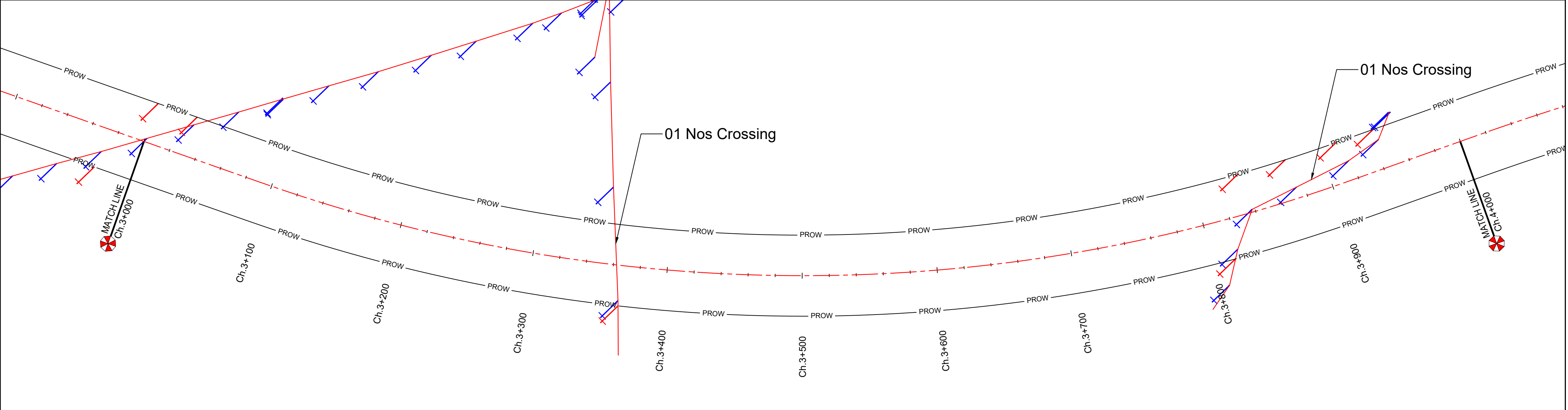
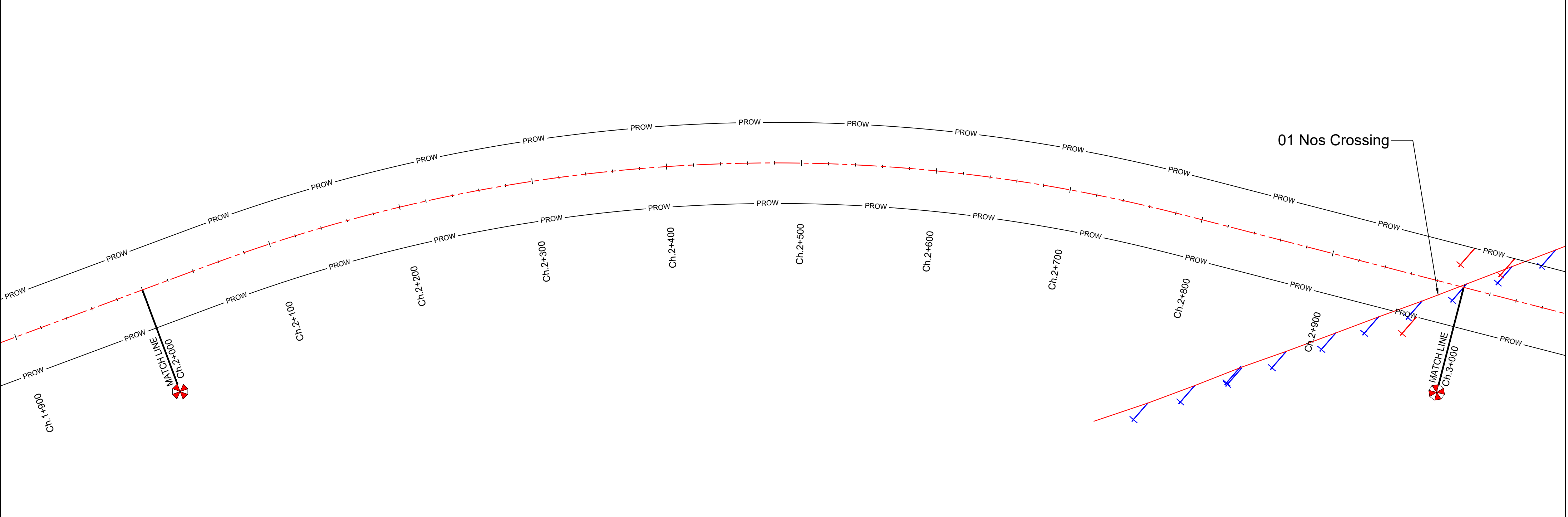
Email: [info@sainfra.com](mailto:info@sainfra.com)






UTILITY LIST								
KANPUR RING ROAD TO KABRAI (ON NH-35) FROM KM 00+000 TO KM 118+400								
KANPUR SECTION FROM (KM 00+000 TO KM 49+000)								
ELECTRIC POLE ,TRANSFORMER, LAMP POLE								
SL.NO.	DESIGN CHAINAGE		ELECTRIC POLE (NOS.)		TRANSFORMER (NOS.)		LAMP POLE (NOS.)	
	From	To	LHS	RHS	LHS	RHS	LHS	RHS
1	0+000	1+000	-	-	-	-	-	-
2	1+000	2+000	4	3	-	-	-	-
3	2+000	3+000	2	1	-	-	-	-
4	3+000	4+000	6	3	-	-	-	-
5	4+000	5+000	3	2	-	-	-	-
6	5+000	6+000	1	1	-	-	-	-
7	6+000	7+000	-	-	-	-	-	-
8	7+000	8+000	1	-	-	-	-	-
9	8+000	9+000	2	1	-	-	-	-
10	9+000	10+000	-	-	-	-	-	-
11	10+000	11+000	2	3	-	-	-	-
12	11+000	12+000	2	4	-	-	-	-
13	12+000	13+000	1	1	-	-	-	-
14	13+000	14+000	1	1	-	-	-	-
15	14+000	15+000	-	1	-	-	-	-
16	15+000	16+000	2	1	-	-	-	-
17	16+000	17+000	-	1	-	-	-	-
18	17+000	18+000	5	6	-	-	-	-
19	18+000	19+000	3	5	-	-	-	-
20	19+000	20+000	2	4	-	-	-	-
21	20+000	21+000	2	6	-	1	-	-
22	21+000	22+000	1	2	-	-	-	-
23	22+000	23+000	3	6	-	-	-	-
24	23+000	24+000	1	-	-	-	-	-
25	24+000	25+000	-	1	-	-	-	-
26	25+000	26+000	1	3	-	1	-	-
27	26+000	27+000	-	2	-	2	-	-
28	27+000	28+000	4	5	-	-	-	-
29	28+000	29+000	2	1	-	-	-	-
30	29+000	30+000	2	2	-	-	-	-
31	30+000	31+000	2	8	-	2	-	-
32	31+000	32+000	1	-	-	-	-	-
33	32+000	33+000	5	7	-	1	-	-
34	33+000	34+000	-	-	-	-	-	-
35	34+000	35+000	2	2	-	-	-	-
36	35+000	36+000	3	1	-	-	-	-
37	36+000	37+000	8	3	-	-	-	-
38	37+000	38+000	7	9	-	-	-	-
39	38+000	39+000	-	1	-	-	-	-
40	39+000	40+000	1	4	-	-	-	-
41	40+000	41+000	5	6	-	-	-	-
42	41+000	42+000	1	2	-	-	-	-
43	42+000	43+000	-	1	-	-	-	-
44	43+000	44+000	2	2	-	-	-	-
45	44+000	45+000	-	-	-	-	-	-
46	45+000	46+000	4	3	-	-	-	-
47	46+000	47+000	1	1	-	-	-	-
48	47+000	48+000	12	15	-	-	-	-
49	48+000	49+000	-	-	-	-	-	-
Total			107	131		7	-	-
			238		7		-	





<b>LEGEND :</b>		<div><b>SA INFRASTRUCTURE CONSULTANTS PVT. LTD.</b></div>	<b>Consultant:-</b> <b>S.A. Infrastructure Consultants Pvt. Ltd.</b>  1101A, 11 Floor Tower A-II, Ansal Corporate Park, Plot No. 7A/1, Sector 142, Noida-201301 (Uttar Pradesh) Phone No- 0120-6148000 Fax-0120-6148090	<div><b>National Highways Authority of India</b> (Ministry of Road Transport &amp; Highways, Government of India) G - 5 &amp; 6, Sector - 10, Dwarka, New Delhi - 110075</div>	<b>Project:-</b> Section-1: Development of 4/6 Lane of access controlled Kanpur - Kabrai greenfield highway, starting from design km 0+000 (Kanpur Ring road) to design km 117+700 (near village Kabrai in district Mahoba) in the State of Uttar Pradesh and, Section-2: Overlay/Strengthening, other road safety and improvement works on existing Kanpur - Kabrai section from km 7+430 to km 130+100 (Design chainage 0+000 to 123+860) of NH-34 (old NH-86) in the State of Uttar Pradesh on DBFOT pattern at BOT (Toll) Mode under NH(O) scheme	<div>PREPARED</div> <div>V.K.</div> <div>Vishwajeet</div>	<div><b>Title: UTILITY SHIFTING PLAN</b> CH: 0+000 TO 2+000</div> <div>Date: NOV 2025</div>	
LT LINE						<div>DESIGNED</div> <div>V.G.</div> <div>Vijay Gupta</div>		<div>CHECKED</div> <div>P.S.</div> <div>Prakash</div>



SCHEDULE OF UTILITIES (EFFECTED)							EP LINE CROSSING (NOS.)	SCHEDULE OF UTILITIES (RELOCATED)					
TYPES	ELECTRIC POLE 		TRANSFORMER 		LAMP POLE 			ELECTRIC POLE 		TRANSFORMER 		LAMP POLE	
	LHS	RHS	LHS	RHS	LHS	RHS		LHS	RHS	LHS	RHS	LHS	RHS
NUMBERS	08	04	0	0	0	0		04	08	04	0	0	0

LEGEND :

LT LINE

Consultant:-

S.A. Infrastructure Consultants Pvt. Ltd.  
1101A, 11 Floor Tower A-II, Ansal Corporate Park,  
Plot No. 7A/1, Sector 142, Noida-201301 (Uttar Pradesh)  
Phone No- 0120-6148000 Fax-0120-6148090

Client:-

National Highways Authority of India  
(Ministry of Road Transport & Highways, Government of India)  
G - 5 & 6, Sector - 10, Dwarka, New Delhi - 110075

Project:-

Section-1: Development of 4/6 Lane of access controlled Kanpur - Kabrai greenfield highway, starting from design km 0+000 (Kanpur Ring road) to design km 117+700 (near village Kabrai in district Mahoba) in the State of Uttar Pradesh and,  
Section-2: Overlay/Strengthening, other road safety and improvement works on existing Kanpur - Kabrai section from km 7+430 to km 130+100 (Design chainage 0+000 to 123+860) of NH-34 (old NH-86) in the State of Uttar Pradesh on DBFOT pattern at BOT (Toll) Mode under NH(O) scheme

PREPARED

V.K.

Vishwajeet

DESIGNED

V.G.

Vijay Gupta

CHECKED

P.S.

Prakash

APPROVED

S.S.

S. Shukla

Title:

UTILITY SHIFTING PLAN

Scale: H 1:2000

Size: A2

Dr. No:

FDPR/KNP-KBR/UTILITY

Sheet:

02 OF 59

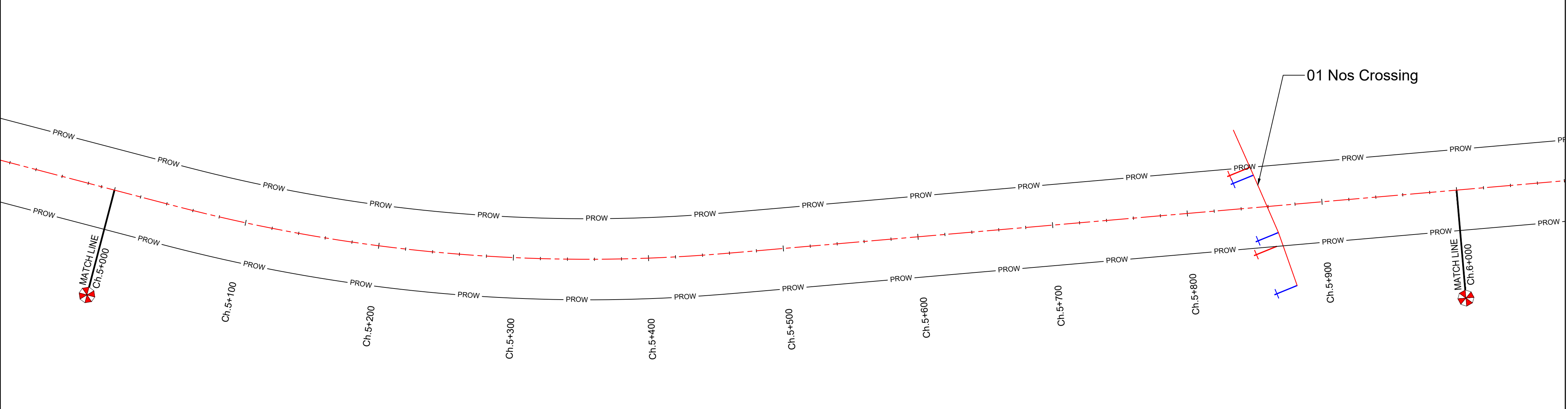
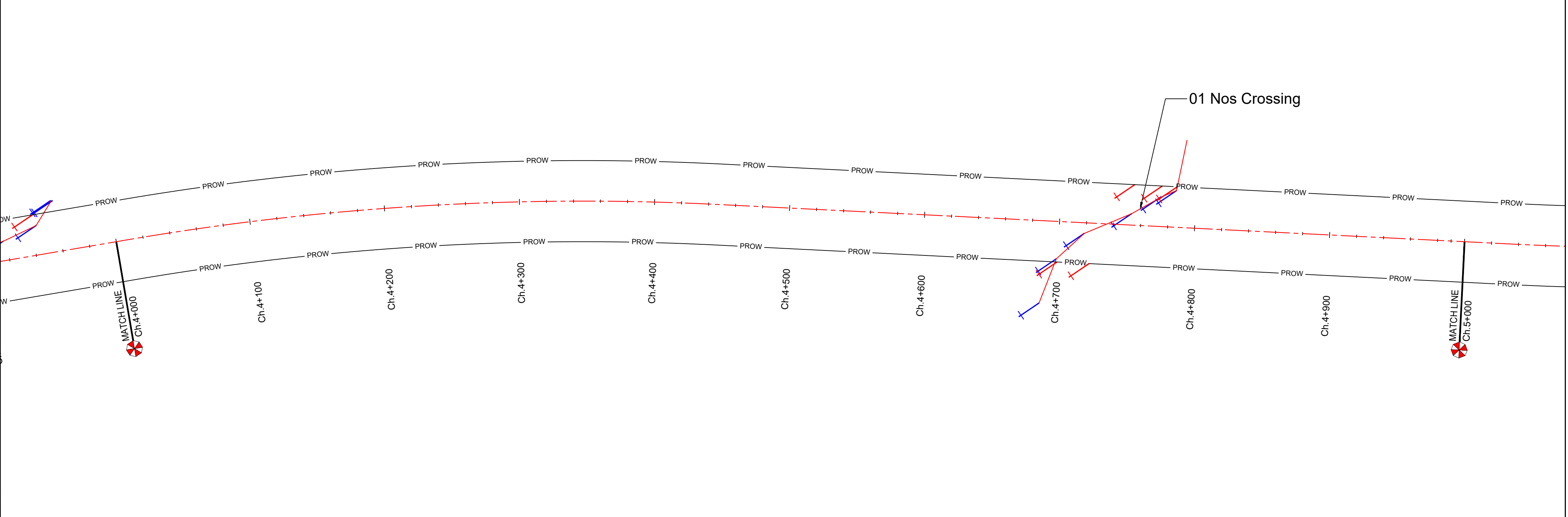
Rev:







R0 R0

Date:

NOV 2025






SCHEDULE OF UTILITIES (EFFECTED)							EP LINE CROSSING (NOS.)	SCHEDULE OF UTILITIES (RELOCATED)					
TYPES	ELECTRIC POLE 		TRANSFORMER 		LAMP POLE 			ELECTRIC POLE 		TRANSFORMER 		LAMP POLE 	
	LHS	RHS	LHS	RHS	LHS	RHS		LHS	RHS	LHS	RHS	LHS	RHS
NUMBERS	04	03	0	0	0	0	02	04	03	0	0	0	0

LEGEND :


LT LINE

Consultant:-



S.A. Infrastructure Consultants Pvt. Ltd.  
1101A, 11 Floor Tower A-II, Ansal Corporate Park,  
Plot No. 7A/1, Sector 142, Noida-201301 (Uttar Pradesh)  
Phone No- 0120-6148000 Fax-0120-6148090

Client:-



**National Highways Authority of India**  
(Ministry of Road Transport & Highways, Government of India)  
G - 5 & 6, Sector - 10, Dwarka, New Delhi - 110075

Project:-

Section-1: Development of 4/6 Lane of access controlled Kanpur - Kabrai greenfield highway, starting from design km 0+000 (Kanpur Ring road) to design km 117+700 (near village Kabrai in district Mahoba) in the State of Uttar Pradesh and,  
Section-2: Overlay/Strengthening, other road safety and improvement works on existing Kanpur - Kabrai section from km 7+430 to km 130+100 (Design chainage 0+000 to 123+860) of NH-34 (old NH-86) in the State of Uttar Pradesh on DBFOT pattern at BOT (Toll) Mode under NH(O) scheme

PREPARED

V.K.

Vishwajeet

DESIGNED

V.G.

Vijay Gupta

CHECKED

P.S.

Prakash

APPROVED

S.S.

S. Shukla

Title:

**UTILITY SHIFTING PLAN**  
CH: 4+000 TO 6+000

Scale: H 1:2000

Size: A2

Drg. No:

FDPR/KNP-KBR/UTILITY

Sheet:

03 OF 59

Rev:

R0 R0

Date:

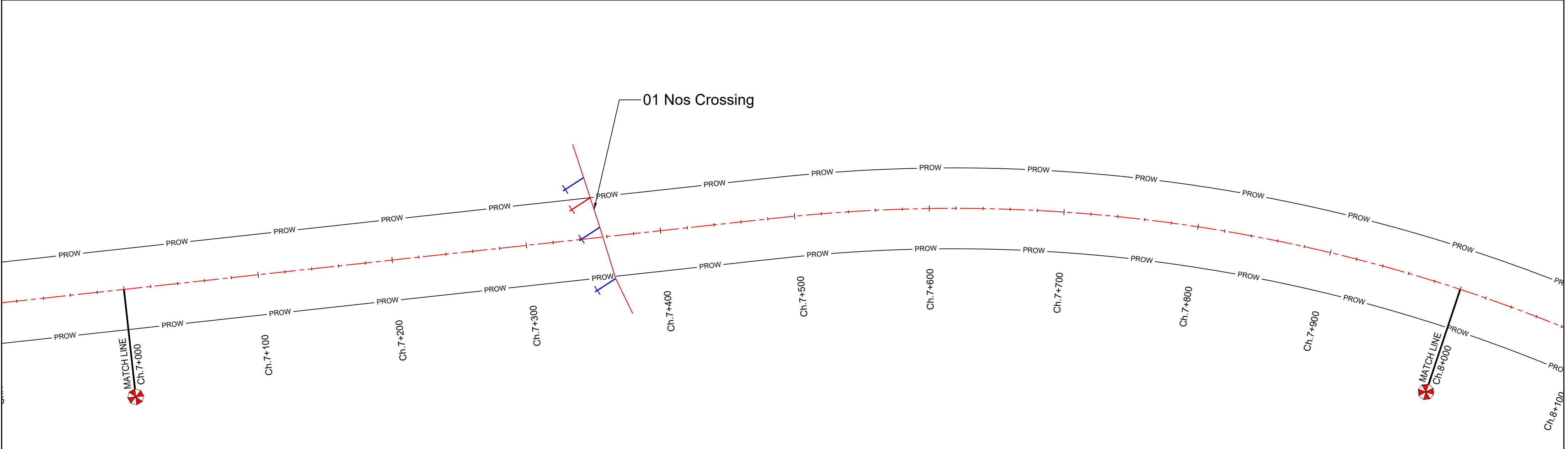
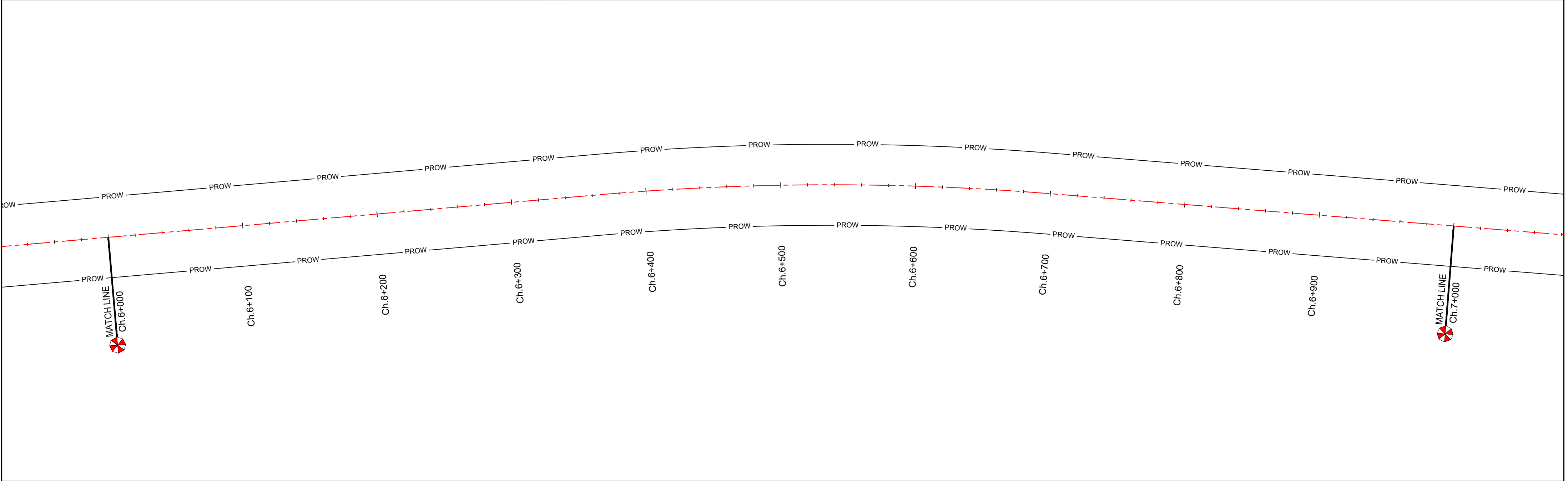
NOV 2025









TO KANPUR



TO KABRAI




SCHEDULE OF UTILITIES (EFFECTED)							EP LINE CROSSING (NOS.)	SCHEDULE OF UTILITIES (RELOCATED)					
TYPES	ELECTRIC POLE 		TRANSFORMER 		LAMP POLE 			ELECTRIC POLE 		TRANSFORMER 		LAMP POLE 	
	LHS	RHS	LHS	RHS	LHS	RHS		LHS	RHS	LHS	RHS	LHS	RHS
NUMBERS	01	0	0	0	0	0	01	01	0	0	0	0	0

LEGEND :

LT LINE


Consultant:-



S.A. Infrastructure Consultants Pvt. Ltd.

1101A, 11 Floor Tower A-II, Ansal Corporate Park,  
Plot No. 7A/1, Sector 142, Noida-201301 (Uttar Pradesh)  
Phone No- 0120-6148000 Fax-0120-6148090

Client:-



**National Highways Authority of India**  
(Ministry of Road Transport & Highways, Government of India)  
G - 5 & 6, Sector - 10, Dwarka, New Delhi - 110075

Project:-

Section-1: Development of 4/6 Lane of access controlled Kanpur - Kabrai greenfield highway, starting from design km 0+000 (Kanpur Ring road) to design km 117+700 (near village Kabrai in district Mahoba) in the State of Uttar Pradesh and,  
Section-2: Overlay/Strengthening, other road safety and improvement works on existing Kanpur - Kabrai section from km 7+430 to km 130+100 (Design chainage 0+000 to 123+860) of NH-34 (old NH-86) in the State of Uttar Pradesh on DBFOT pattern at BOT (Toll) Mode under NH(O) scheme

PREPARED	V.K.	Vishwajeet
DESIGNED	V.G.	Vijay Gupta
CHECKED	P.S.	Prakash
APPROVED	S.S.	S. Shukla

Title: **UTILITY SHIFTING PLAN**  
CH: 6+000 TO 8+000

Scale: H 1:2000  
Size: A2

Drg. No: FDPR/KNP-KBR/UTILITY

Sheet: 04 OF 59  
Rev: R0 R0

Date: NOV 2025

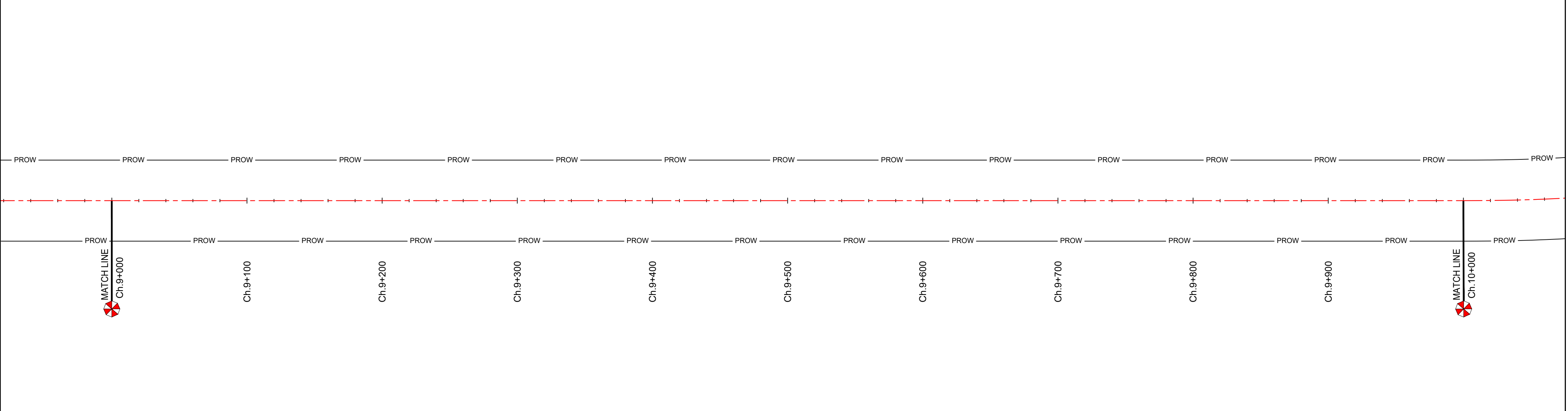
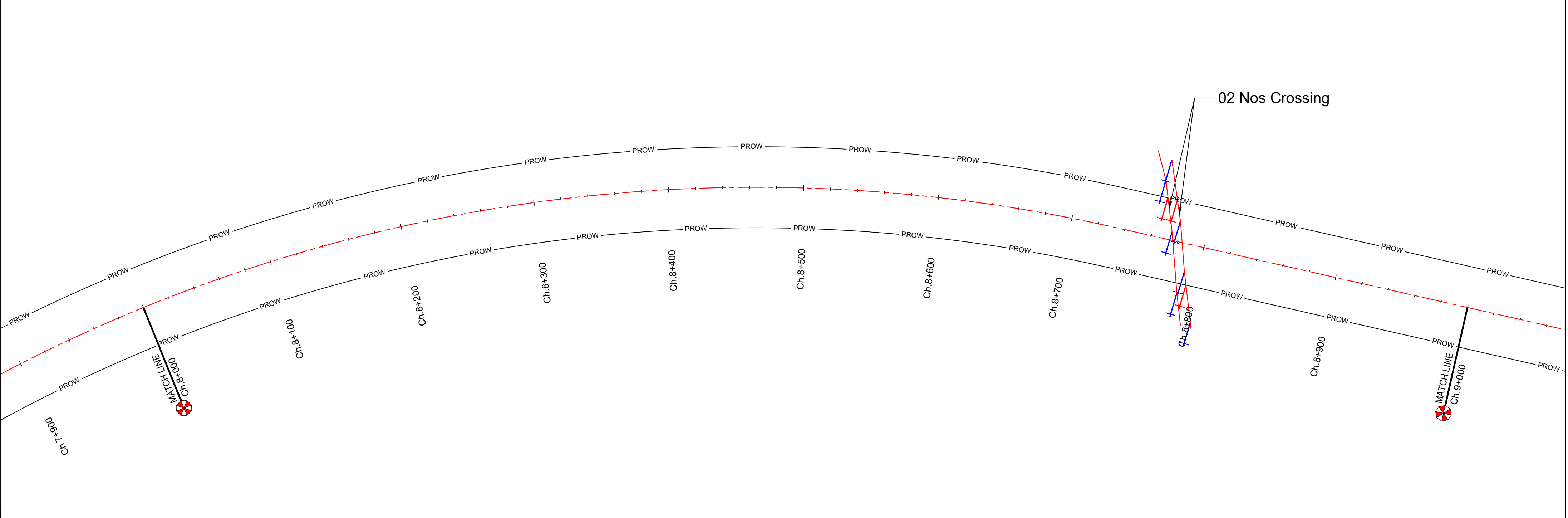










TO KANPUR



TO KABRAI




SCHEDULE OF UTILITIES (EFFECTED)							EP LINE CROSSING (NOS.)	SCHEDULE OF UTILITIES (RELOCATED)					
TYPES	ELECTRIC POLE 		TRANSFORMER 		LAMP POLE 			ELECTRIC POLE 		TRANSFORMER 		LAMP POLE 	
	LHS	RHS	LHS	RHS	LHS	RHS		LHS	RHS	LHS	RHS	LHS	RHS
NUMBERS	02	01	0	0	0	0	02	0	0	0	0	0	0

LEGEND :


LT LINE

Consultant:-



S.A. Infrastructure Consultants Pvt. Ltd.  
1101A, 11 Floor Tower A-II, Ansal Corporate Park,  
Plot No. 7A/1, Sector 142, Noida-201301 (Uttar Pradesh)  
Phone No- 0120-6148000 Fax-0120-6148090

Client:-



**National Highways Authority of India**  
(Ministry of Road Transport & Highways, Government of India)  
G - 5 & 6, Sector - 10, Dwarka, New Delhi - 110075

Project:-

Section-1: Development of 4/6 Lane of access controlled Kanpur - Kabrai greenfield highway, starting from design km 0+000 (Kanpur Ring road) to design km 117+700 (near village Kabrai in district Mahoba) in the State of Uttar Pradesh and,  
Section-2: Overlay/Strengthening, other road safety and improvement works on existing Kanpur - Kabrai section from km 7+430 to km 130+100 (Design chainage 0+000 to 123+860) of NH-34 (old NH-86) in the State of Uttar Pradesh on DBFOT pattern at BOT (Toll) Mode under NH(O) scheme

PREPARED

V.K.

Vishwajeet

DESIGNED

V.G.

Vijay Gupta

CHECKED

P.S.

Prakash

APPROVED

S.S.

S. Shukla

Title:

**UTILITY SHIFTING PLAN**  
CH: 8+000 TO 10+000

Scale: H 1:2000

Size: A2

Drg. No:

FDPR/KNP-KBR/UTILITY

Sheet:

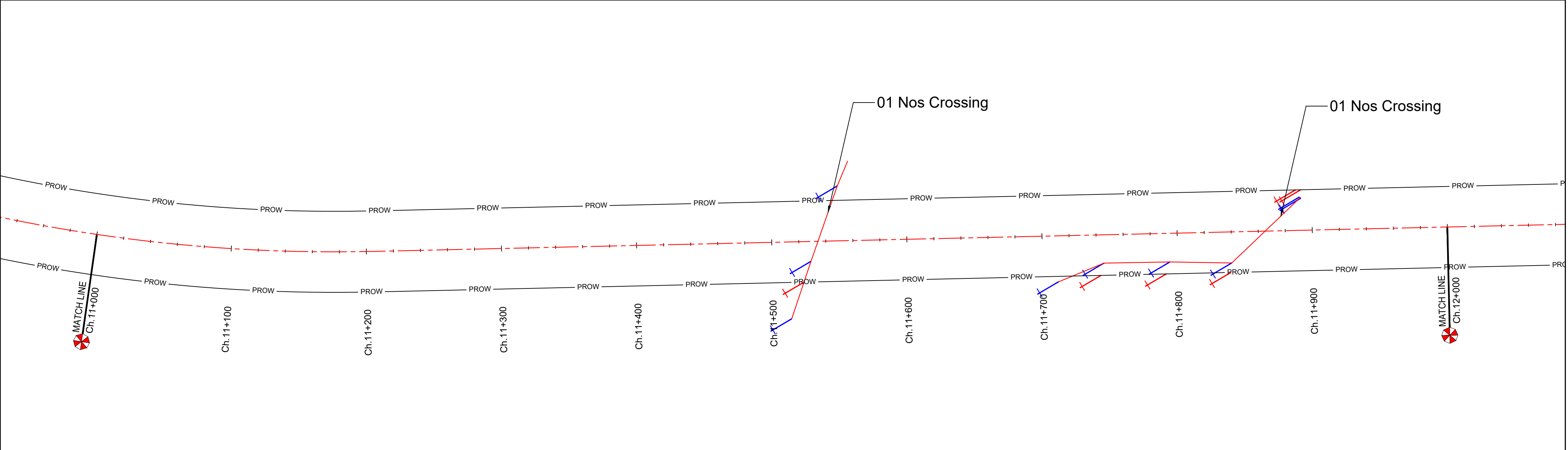
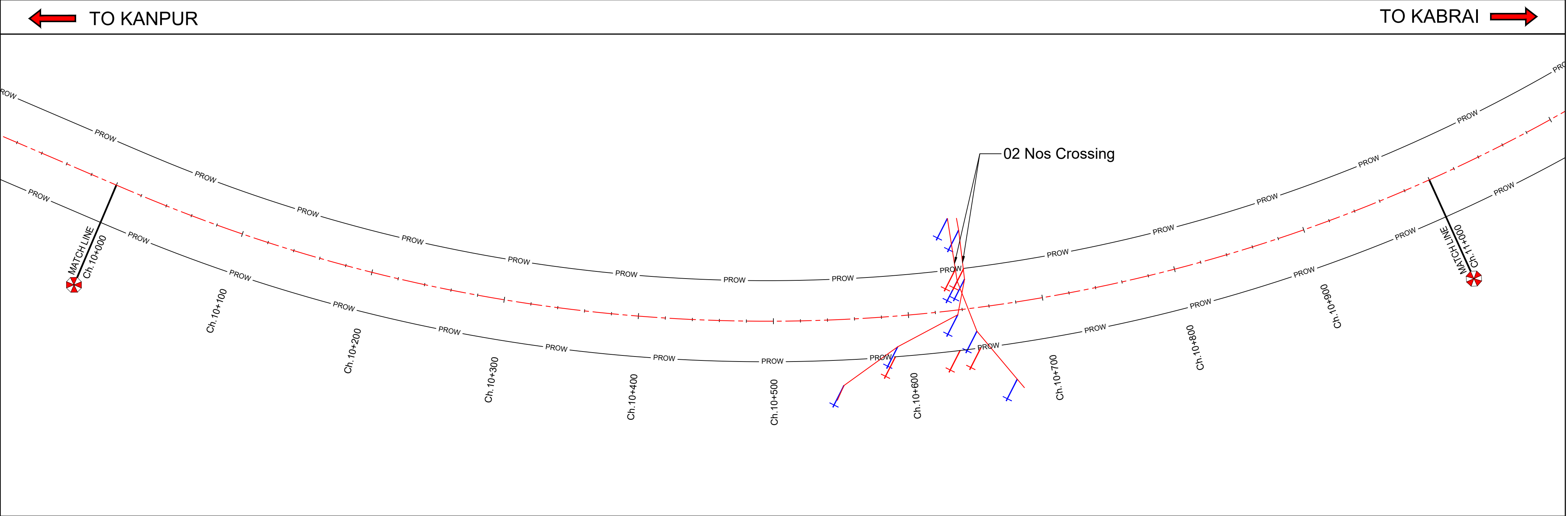
05 OF 59






Rev:

R0 R0

Date:

NOV 2025



SCHEDULE OF UTILITIES (EFFECTED)							EP LINE CROSSING (NOS.)	SCHEDULE OF UTILITIES (RELOCATED)					
TYPES	ELECTRIC POLE 		TRANSFORMER 		LAMP POLE 			ELECTRIC POLE 		TRANSFORMER 		LAMP POLE	
	LHS	RHS	LHS	RHS	LHS	RHS		LHS	RHS	LHS	RHS	LHS	RHS
NUMBERS	04	07	0	0	0	0	04	04	07	0	0	0	0

LEGEND :

LT LINE

Consultant:-

S.A. Infrastructure Consultants Pvt. Ltd.

1101A, 11 Floor Tower A-II, Ansal Corporate Park,  
Plot No. 7A/1, Sector 142, Noida-201301 (Uttar Pradesh)  
Phone No- 0120-6148000 Fax-0120-6148090

Client:-

National Highways Authority of India  
(Ministry of Road Transport & Highways, Government of India)  
G - 5 & 6, Sector - 10, Dwarka, New Delhi - 110075

Project:-

Section-1: Development of 4/6 Lane of access controlled Kanpur - Kabrai greenfield highway, starting from design km 0+000 (Kanpur Ring road) to design km 117+700 (near village Kabrai in district Mahoba) in the State of Uttar Pradesh and,  
Section-2: Overlay/Strengthening, other road safety and improvement works on existing Kanpur - Kabrai section from km 7+430 to km 130+100 (Design chainage 0+000 to 123+860) of NH-34 (old NH-86) in the State of Uttar Pradesh on DBFOT pattern at BOT (Toll) Mode under NH(O) scheme

PREPARED	V.K.	Vishwajeet
DESIGNED	V.G.	Vijay Gupta
CHECKED	P.S.	Prakash
APPROVED	S.S.	S. Shukla

Title: **UTILITY SHIFTING PLAN**  
CH: 10+000 TO 12+000

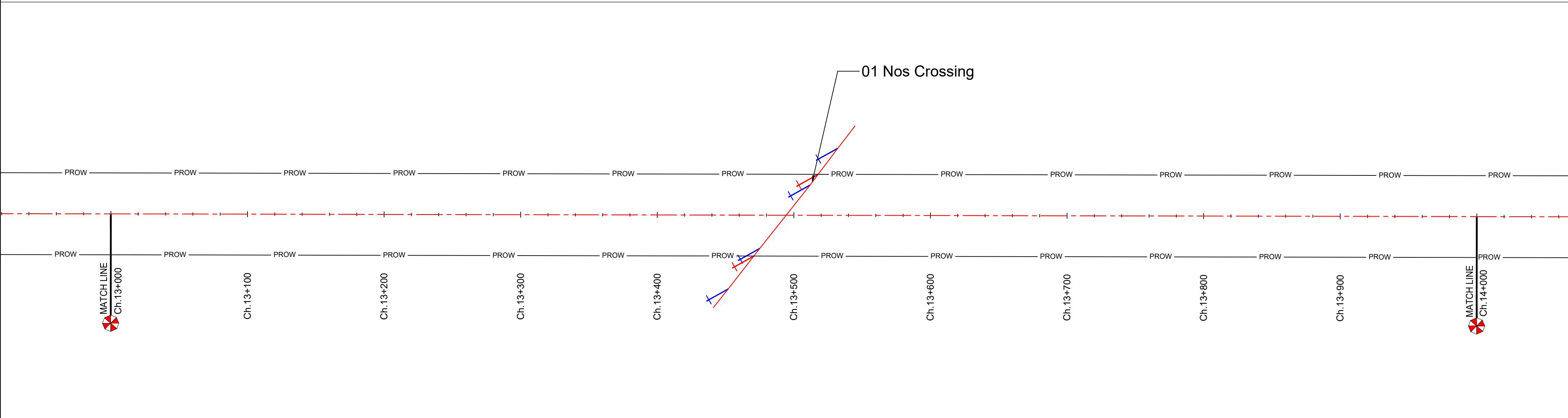
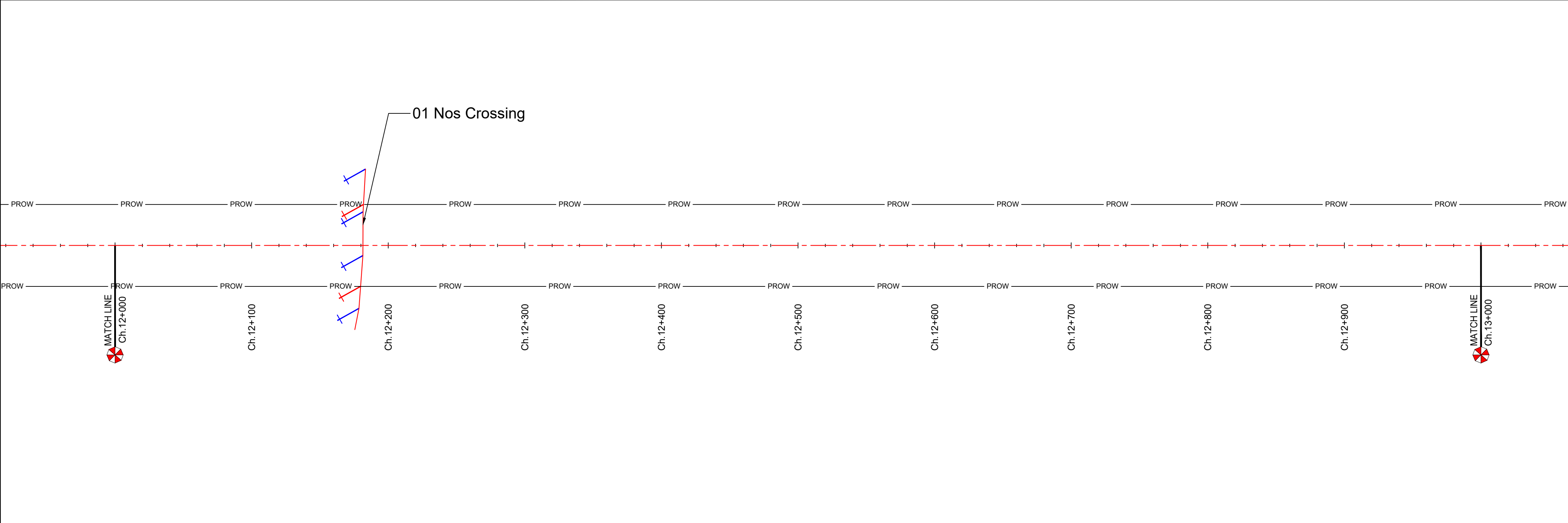
Scale: H 1:2000  
Size: A2






Drg. No:  
FDPR/KNP-KBR/UTILITY

Sheet: 06 OF 59  
Rev: R0 R0

Date: NOV 2025





SCHEDULE OF UTILITIES (EFFECTED)							EP LINE CROSSING (NOS.)	SCHEDULE OF UTILITIES (RELOCATED)					
TYPES	ELECTRIC POLE 		TRANSFORMER 		LAMP POLE 			ELECTRIC POLE 		TRANSFORMER 		LAMP POLE	
	LHS	RHS	LHS	RHS	LHS	RHS		LHS	RHS	LHS	RHS	LHS	RHS
NUMBERS	02	02	0	0	0	0		02	02	02	0	0	0

LEGEND :

LT LINE

Consultant:-

S.A. Infrastructure Consultants Pvt. Ltd.

1101A, 11 Floor Tower A-II, Ansal Corporate Park,  
Plot No. 7A/1, Sector 142, Noida-201301 (Uttar Pradesh)  
Phone No- 0120-6148000 Fax-0120-6148090

Client:-

National Highways Authority of India

(Ministry of Road Transport & Highways, Government of India)  
G - 5 & 6, Sector - 10, Dwarka, New Delhi - 110075

Project:-

Section-1: Development of 4/6 Lane of access controlled Kanpur - Kabrai greenfield highway, starting from design km 0+000 (Kanpur Ring road) to design km 117+700 (near village Kabrai in district Mahoba) in the State of Uttar Pradesh and,

Section-2: Overlay/Strengthening, other road safety and improvement works on existing Kanpur - Kabrai section from km 7+430 to km 130+100 (Design chainage 0+000 to 123+860) of NH-34 (old NH-86) in the State of Uttar Pradesh on DBFOT pattern at BOT (Toll) Mode under NH(O) scheme

PREPARED

V.K.

Vishwajeet

DESIGNED

V.G.

Vijay Gupta

CHECKED

P.S.

Prakash

APPROVED

S.S.

S. Shukla

Title:

UTILITY SHIFTING PLAN

CH: 12+000 TO 14+000

Scale: H 1:2000

Size: A2

Drg. No:

FDPR/KNP-KBR/UTILITY

Sheet:

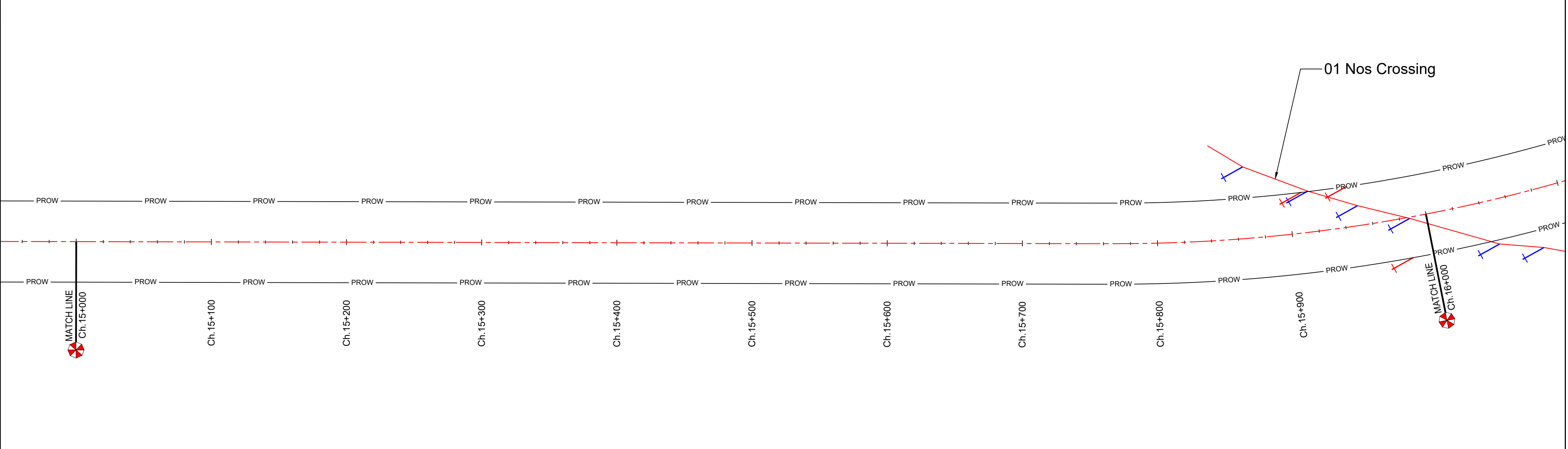
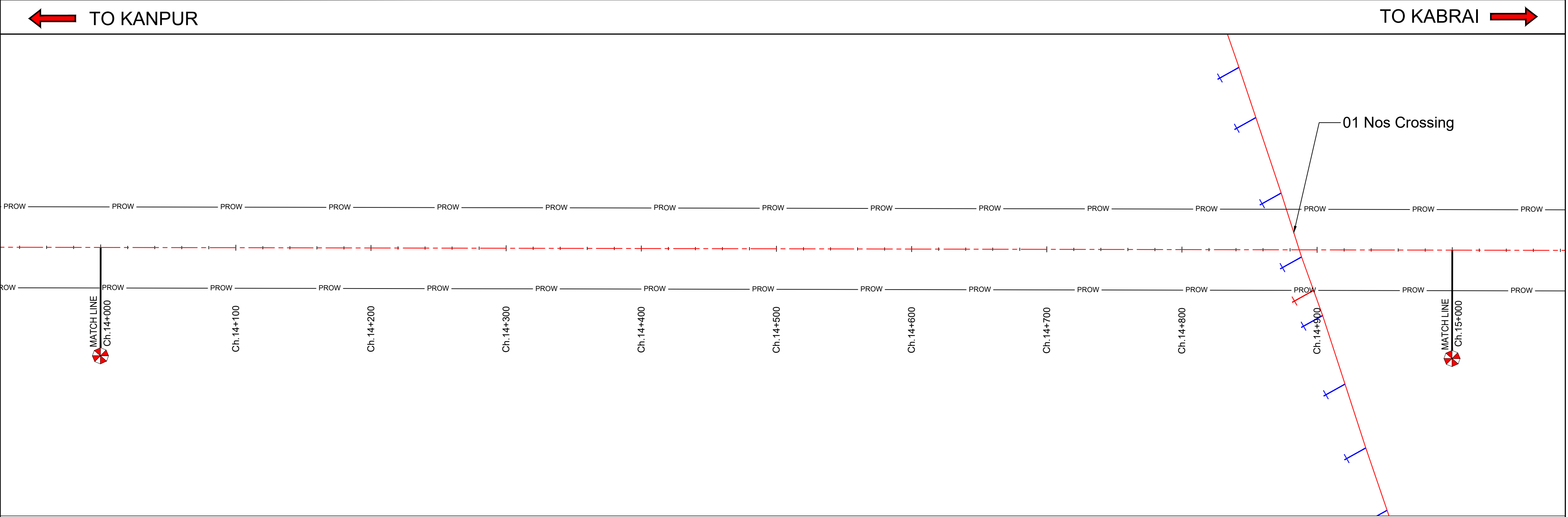
07 OF 59






Date:

NOV 2025

Rev:

R0 R0



SCHEDULE OF UTILITIES (EFFECTED)							EP LINE CROSSING (NOS.)	SCHEDULE OF UTILITIES (RELOCATED)					
TYPES	ELECTRIC POLE 		TRANSFORMER 		LAMP POLE 			ELECTRIC POLE 		TRANSFORMER 		LAMP POLE	
	LHS	RHS	LHS	RHS	LHS	RHS		LHS	RHS	LHS	RHS	LHS	RHS
	NUMBERS	02	02	0	0	0		0	02	02	0	0	0

LEGEND :

LT LINE

Consultant:-

S.A. Infrastructure Consultants Pvt. Ltd.

1101A, 11 Floor Tower A-II, Ansal Corporate Park,  
Plot No. 7A/1, Sector 142, Noida-201301 (Uttar Pradesh)  
Phone No- 0120-6148000 Fax-0120-6148090

Client:-

National Highways Authority of India  
(Ministry of Road Transport & Highways, Government of India)  
G - 5 & 6, Sector - 10, Dwarka, New Delhi - 110075

Project:-

Section-1: Development of 4/6 Lane of access controlled Kanpur - Kabrai greenfield highway, starting from design km 0+000 (Kanpur Ring road) to design km 117+700 (near village Kabrai in district Mahoba) in the State of Uttar Pradesh and,  
Section-2: Overlay/Strengthening, other road safety and improvement works on existing Kanpur - Kabrai section from km 7+430 to km 130+100 (Design chainage 0+000 to 123+860) of NH-34 (old NH-86) in the State of Uttar Pradesh on DBFOT pattern at BOT (Toll) Mode under NH(O) scheme

PREPARED	V.K.	Vishwajeet
DESIGNED	V.G.	Vijay Gupta
CHECKED	P.S.	Prakash
APPROVED	S.S.	S. Shukla

Title: **UTILITY SHIFTING PLAN**  
CH: 14+000 TO 16+000

Scale: H 1:2000  
Size: A2

Drg. No: FDPR/KNP-KBR/UTILITY

Sheet: 08 OF 59  
Rev: R0 R0

Date: NOV 2025

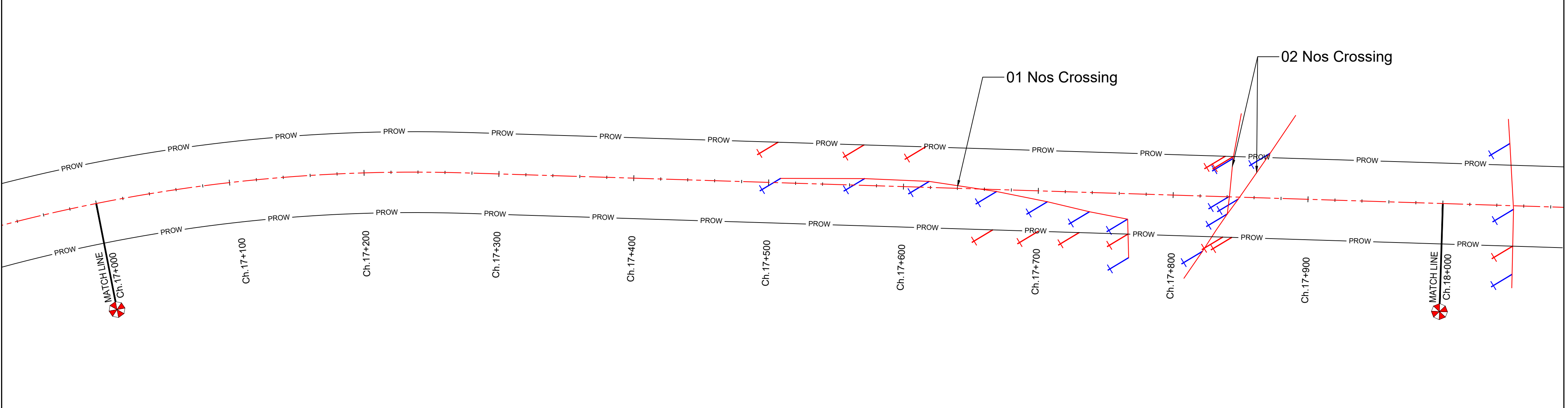
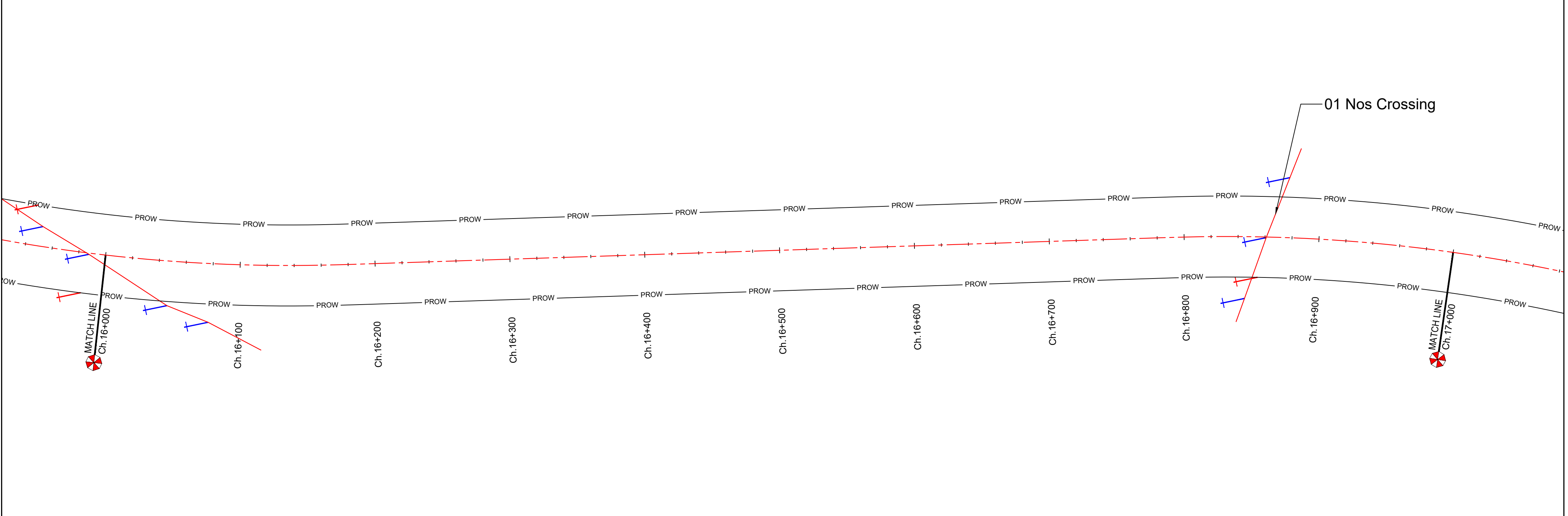










TO KANPUR



TO KABRAI




SCHEDULE OF UTILITIES (EFFECTED)							EP LINE CROSSING (NOS.)	SCHEDULE OF UTILITIES (RELOCATED)					
TYPES	ELECTRIC POLE 		TRANSFORMER 		LAMP POLE 			ELECTRIC POLE 		TRANSFORMER 		LAMP POLE 	
	LHS	RHS	LHS	RHS	LHS	RHS		LHS	RHS	LHS	RHS	LHS	RHS
	NUMBERS	05	07	0	0	0		0	05	07	0	0	0

LEGEND :


LT LINE

Consultant:-



S.A. Infrastructure Consultants Pvt. Ltd.  
1101A, 11 Floor Tower A-II, Ansal Corporate Park,  
Plot No. 7A/1, Sector 142, Noida-201301 (Uttar Pradesh)  
Phone No- 0120-6148000 Fax-0120-6148090

Client:-



**National Highways Authority of India**  
(Ministry of Road Transport & Highways, Government of India)  
G - 5 & 6, Sector - 10, Dwarka, New Delhi - 110075

Project:-

Section-1: Development of 4/6 Lane of access controlled Kanpur - Kabrai greenfield highway, starting from design km 0+000 (Kanpur Ring road) to design km 117+700 (near village Kabrai in district Mahoba) in the State of Uttar Pradesh and,  
Section-2: Overlay/Strengthening, other road safety and improvement works on existing Kanpur - Kabrai section from km 7+430 to km 130+100 (Design chainage 0+000 to 123+860) of NH-34 (old NH-86) in the State of Uttar Pradesh on DBFOT pattern at BOT (Toll) Mode under NH(O) scheme

PREPARED

V.K.

Vishwajeet

DESIGNED

V.G.

Vijay Gupta

CHECKED

P.S.

Prakash

APPROVED

S.S.

S. Shukla

Title:

**UTILITY SHIFTING PLAN**  
CH: 16+000 TO 18+000

Scale: H 1:2000

Size: A2

Drg. No:

FDPR/KNP-KBR/UTILITY

Sheet:

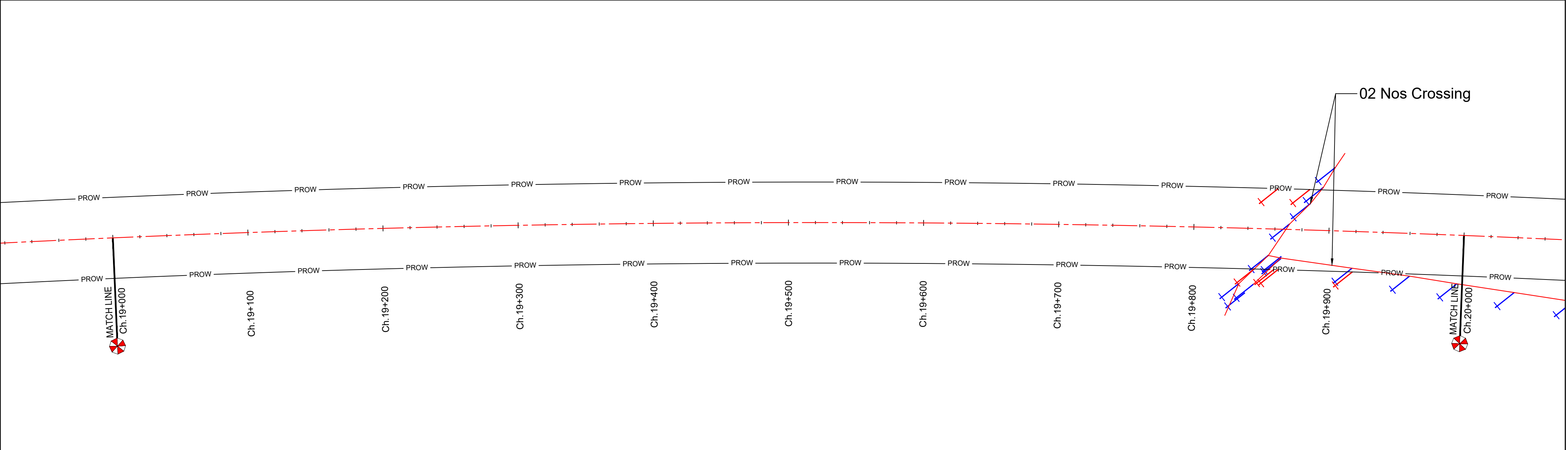
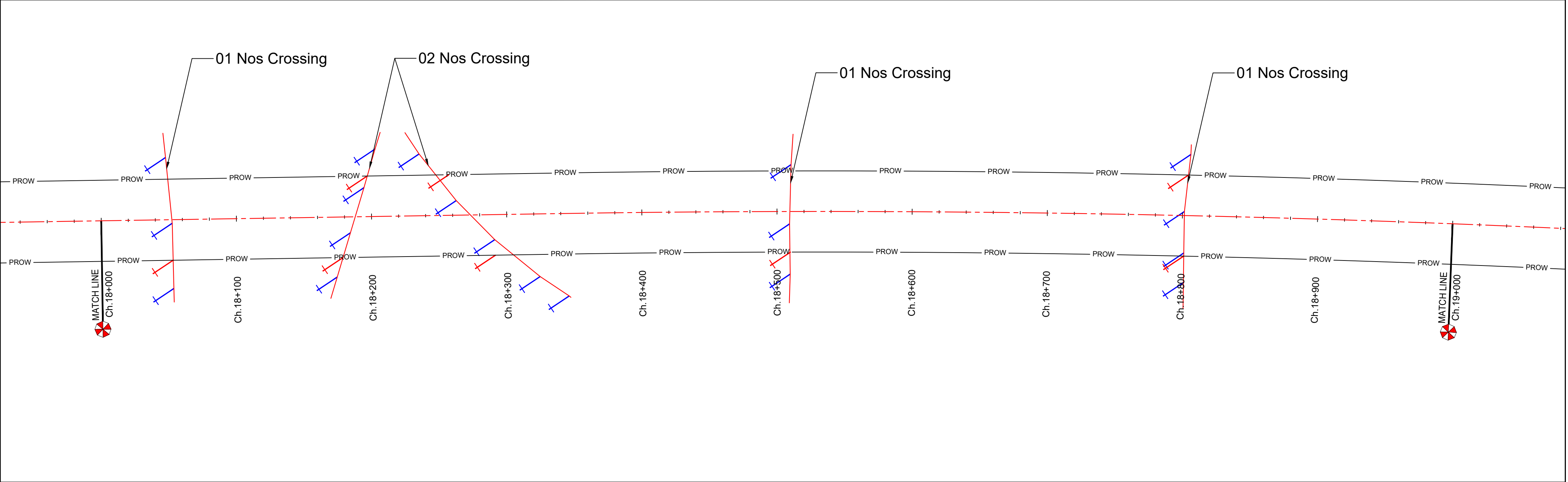
09 OF 59






Rev:

R0 R0

Date:

NOV 2025



SCHEDULE OF UTILITIES (EFFECTED)							EP LINE CROSSING (NOS.)	SCHEDULE OF UTILITIES (RELOCATED)					
TYPES	ELECTRIC POLE 		TRANSFORMER 		LAMP POLE 			ELECTRIC POLE 		TRANSFORMER 		LAMP POLE	
	LHS	RHS	LHS	RHS	LHS	RHS		LHS	RHS	LHS	RHS	LHS	RHS
NUMBERS	05	09	0	0	0	0	07	0	0	0	0	0	0

LEGEND :

LT LINE

Consultant:-

**S.A. Infrastructure Consultants Pvt. Ltd.**  
1101A, 11 Floor Tower A-II, Ansal Corporate Park,  
Plot No. 7A/1, Sector 142, Noida-201301 (Uttar Pradesh)  
Phone No- 0120-6148000 Fax-0120-6148090

Client:-

**National Highways Authority of India**  
(Ministry of Road Transport & Highways, Government of India)  
G - 5 & 6, Sector - 10, Dwarka, New Delhi - 110075

Project:-

Section-1: Development of 4/6 Lane of access controlled Kanpur - Kabrai greenfield highway, starting from design km 0+000 (Kanpur Ring road) to design km 117+700 (near village Kabrai in district Mahoba) in the State of Uttar Pradesh and,  
Section-2: Overlay/Strengthening, other road safety and improvement works on existing Kanpur - Kabrai section from km 7+430 to km 130+100 (Design chainage 0+000 to 123+860) of NH-34 (old NH-86) in the State of Uttar Pradesh on DBFOT pattern at BOT (Toll) Mode under NH(O) scheme

PREPARED	V.K.	Vishwajeet
DESIGNED	V.G.	Vijay Gupta
CHECKED	P.S.	Prakash
APPROVED	S.S.	S. Shukla

Title:

**UTILITY SHIFTING PLAN**  
CH: 18+000 TO 20+000

Date:

NOV 2025

Scale: H 1:2000

Size: A2

Drg. No:

FDPR/KNP-KBR/UTILITY

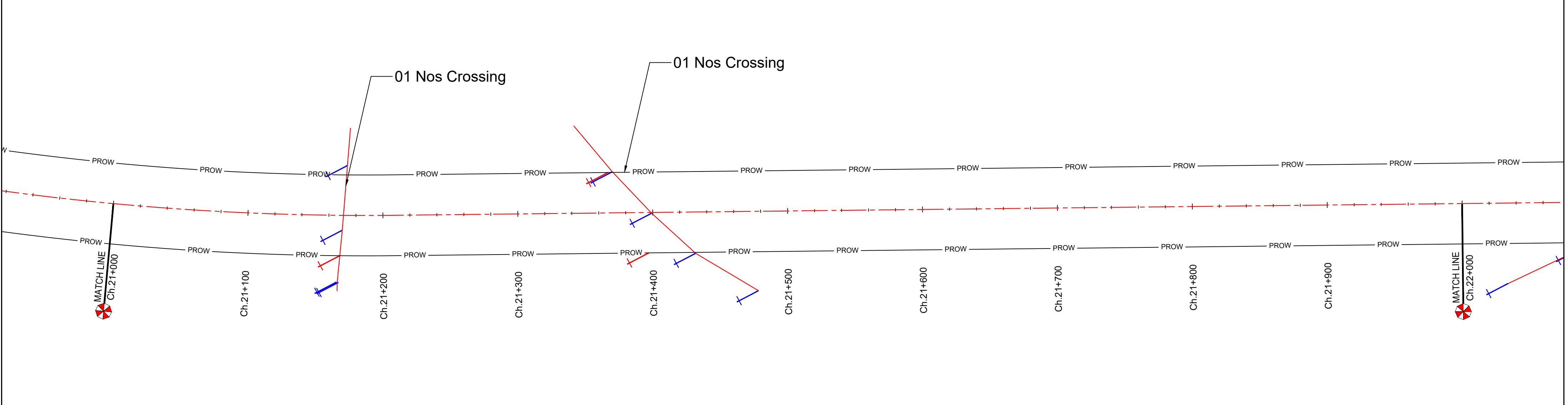
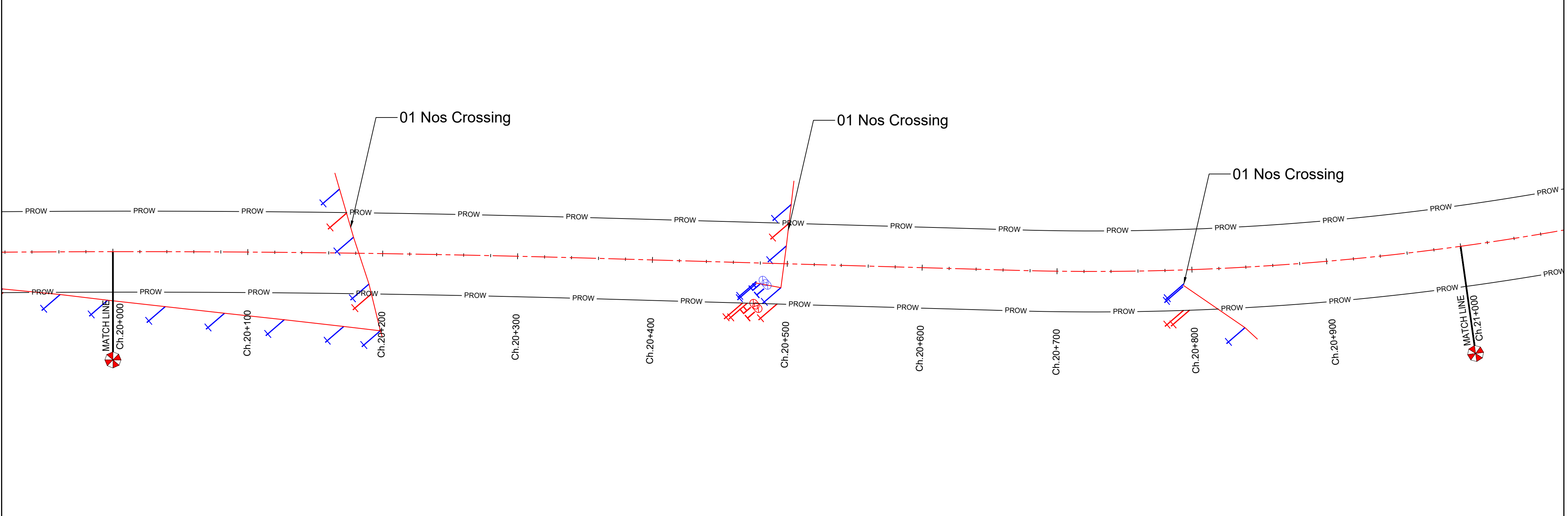
Sheet:






10 OF 59

Rev:

R0 R0





SCHEDULE OF UTILITIES (EFFECTED)							EP LINE CROSSING (NOS.)	SCHEDULE OF UTILITIES (RELOCATED)					
TYPES	ELECTRIC POLE 		TRANSFORMER 		LAMP POLE 			ELECTRIC POLE 		TRANSFORMER 		LAMP POLE	
	LHS	RHS	LHS	RHS	LHS	RHS		LHS	RHS	LHS	RHS	LHS	RHS
NUMBERS	03	08	0	01	0	0	05	03	08	0	01	0	0

LEGEND :

LT LINE

Consultant:-

S.A. Infrastructure Consultants Pvt. Ltd.

1101A, 11 Floor Tower A-II, Ansal Corporate Park,  
Plot No. 7A/1, Sector 142, Noida-201301 (Uttar Pradesh)  
Phone No- 0120-6148000 Fax-0120-6148090

Client:-

National Highways Authority of India  
(Ministry of Road Transport & Highways, Government of India)  
G - 5 & 6, Sector - 10, Dwarka, New Delhi - 110075

Project:-

Section-1: Development of 4/6 Lane of access controlled Kanpur - Kabrai greenfield highway, starting from design km 0+000 (Kanpur Ring road) to design km 117+700 (near village Kabrai in district Mahoba) in the State of Uttar Pradesh and,  
Section-2: Overlay/Strengthening, other road safety and improvement works on existing Kanpur - Kabrai section from km 7+430 to km 130+100 (Design chainage 0+000 to 123+860) of NH-34 (old NH-86) in the State of Uttar Pradesh on DBFOT pattern at BOT (Toll) Mode under NH(O) scheme

PREPARED	V.K.	Vishwajeet
DESIGNED	V.G.	Vijay Gupta
CHECKED	P.S.	Prakash
APPROVED	S.S.	S. Shukla

Title: **UTILITY SHIFTING PLAN**  
CH: 20+000 TO 22+000

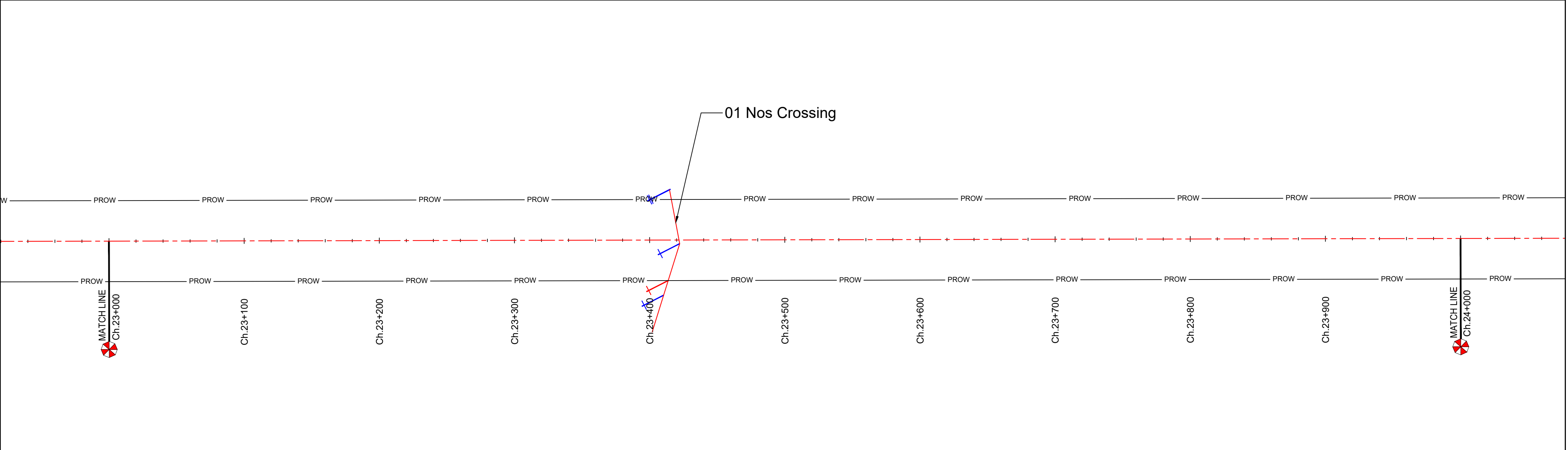
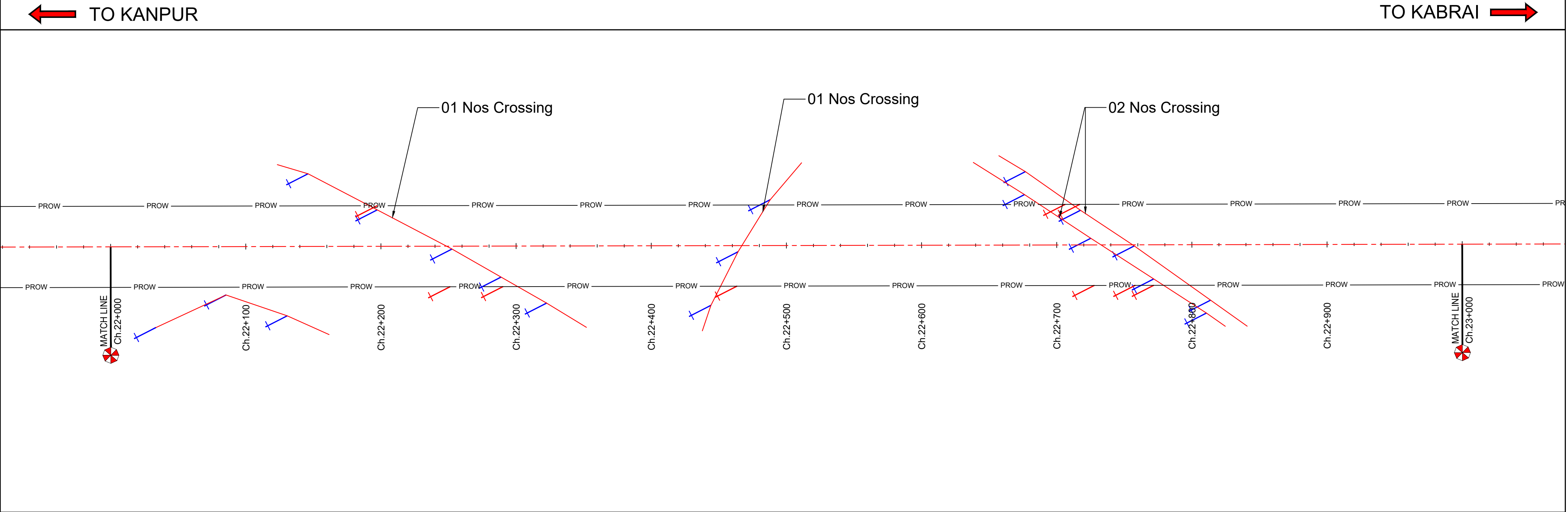
Scale: H 1:2000  
Size: A2






Drg. No:  
FDPR/KNP-KBR/UTILITY

Sheet:  
11 OF 59

Date:  
NOV 2025

Rev:  
R0 R0



SCHEDULE OF UTILITIES (EFFECTED)							EP LINE CROSSING (NOS.)	SCHEDULE OF UTILITIES (RELOCATED)					
TYPES	ELECTRIC POLE 		TRANSFORMER 		LAMP POLE 			ELECTRIC POLE 		TRANSFORMER 		LAMP POLE	
	LHS	RHS	LHS	RHS	LHS	RHS		LHS	RHS	LHS	RHS	LHS	RHS
NUMBERS	04	06	0	0	0	0	05	04	06	0	0	0	0

LEGEND :

LT LINE

Consultant:-

S.A. Infrastructure Consultants Pvt. Ltd.

1101A, 11 Floor Tower A-II, Ansal Corporate Park,  
Plot No. 7A/1, Sector 142, Noida-201301 (Uttar Pradesh)  
Phone No- 0120-6148000 Fax-0120-6148090

Client:-

National Highways Authority of India  
(Ministry of Road Transport & Highways, Government of India)  
G - 5 & 6, Sector - 10, Dwarka, New Delhi - 110075

Project:-

Section-1: Development of 4/6 Lane of access controlled Kanpur - Kabrai greenfield highway, starting from design km 0+000 (Kanpur Ring road) to design km 117+700 (near village Kabrai in district Mahoba) in the State of Uttar Pradesh and,  
Section-2: Overlay/Strengthening, other road safety and improvement works on existing Kanpur - Kabrai section from km 7+430 to km 130+100 (Design chainage 0+000 to 123+860) of NH-34 (old NH-86) in the State of Uttar Pradesh on DBFOT pattern at BOT (Toll) Mode under NH(O) scheme

PREPARED	V.K.	Vishwajeet
DESIGNED	V.G.	Vijay Gupta
CHECKED	P.S.	Prakash
APPROVED	S.S.	S. Shukla

Title: **UTILITY SHIFTING PLAN**  
CH: 22+000 TO 24+000

Scale: H 1:2000  
Size: A2

Drg. No:  
FDPR/KNP-KBR/UTILITY

Sheet:  
12 OF 59

Date:  
NOV 2025

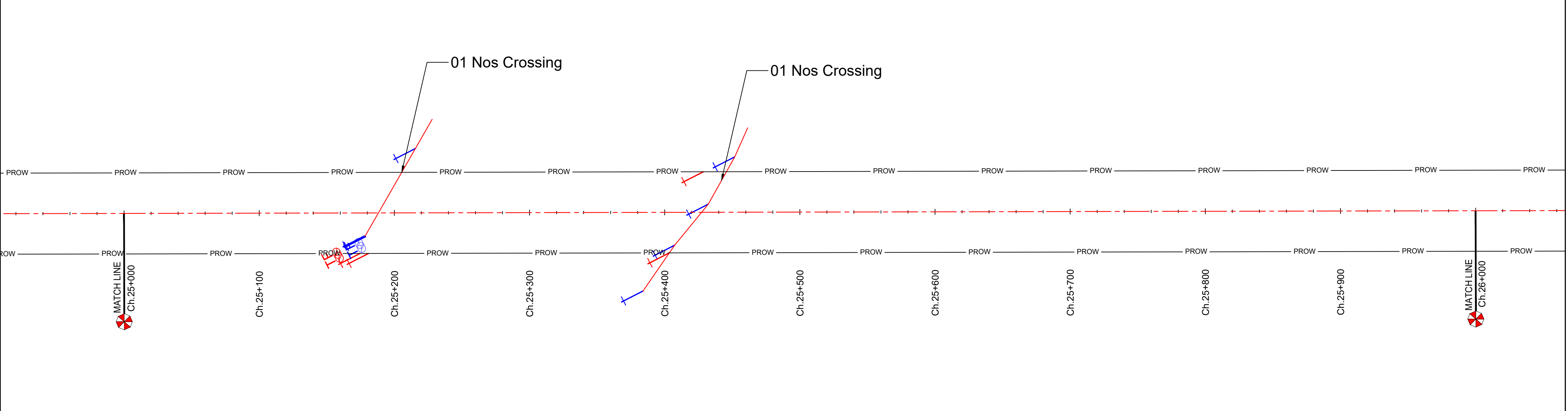
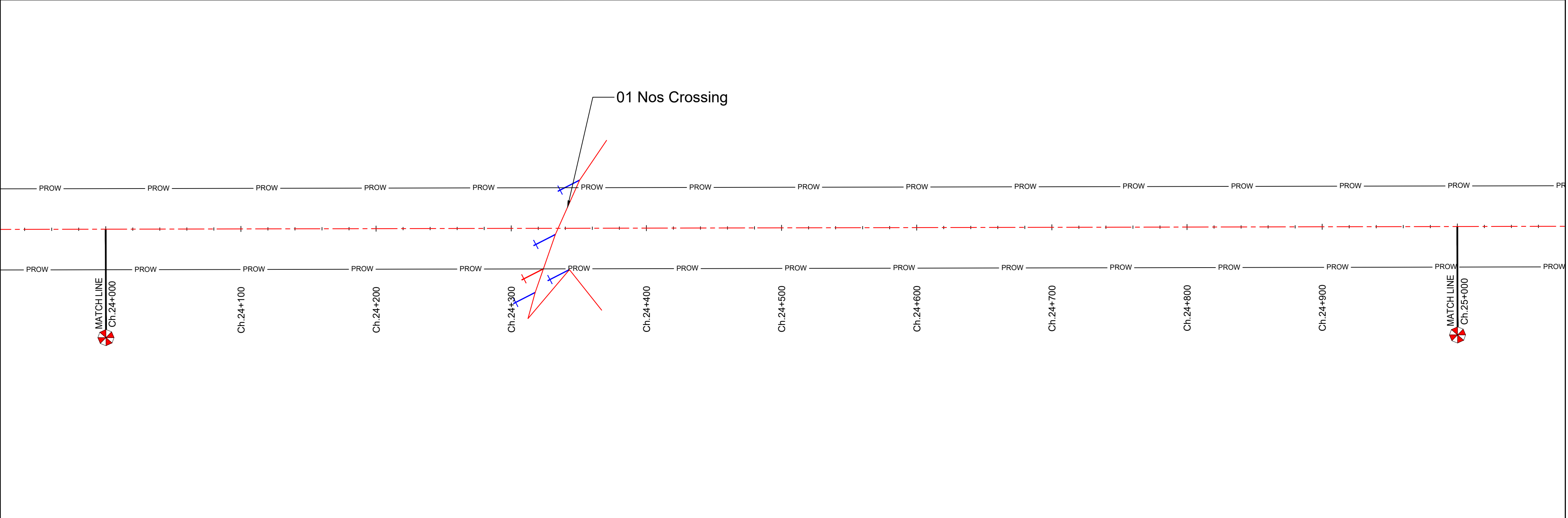
Rev:  
R0 R0









TO KANPUR



TO KABRAI




SCHEDULE OF UTILITIES (EFFECTED)							EP LINE CROSSING (NOS.)	SCHEDULE OF UTILITIES (RELOCATED)					
TYPES	ELECTRIC POLE 		TRANSFORMER 		LAMP POLE 			ELECTRIC POLE 		TRANSFORMER 		LAMP POLE 	
	LHS	RHS	LHS	RHS	LHS	RHS		LHS	RHS	LHS	RHS	LHS	RHS
NUMBERS	01	04	0	01	0	0	03	01	04	0	01	0	0

LEGEND :

LT LINE


Consultant:-



S.A. Infrastructure Consultants Pvt. Ltd.

1101A, 11 Floor Tower A-II, Ansal Corporate Park,  
Plot No. 7A/1, Sector 142, Noida-201301 (Uttar Pradesh)  
Phone No- 0120-6148000 Fax-0120-6148090

Client:-



**National Highways Authority of India**  
(Ministry of Road Transport & Highways, Government of India)  
G - 5 & 6, Sector - 10, Dwarka, New Delhi - 110075

Project:-

Section-1: Development of 4/6 Lane of access controlled Kanpur - Kabrai greenfield highway, starting from design km 0+000 (Kanpur Ring road) to design km 117+700 (near village Kabrai in district Mahoba) in the State of Uttar Pradesh and,  
Section-2: Overlay/Strengthening, other road safety and improvement works on existing Kanpur - Kabrai section from km 7+430 to km 130+100 (Design chainage 0+000 to 123+860) of NH-34 (old NH-86) in the State of Uttar Pradesh on DBFOT pattern at BOT (Toll) Mode under NH(O) scheme

PREPARED

V.K.

Vishwajeet

DESIGNED

V.G.

Vijay Gupta

CHECKED

P.S.

Prakash

APPROVED

S.S.

S. Shukla

Title:

**UTILITY SHIFTING PLAN**  
CH: 24+000 TO 26+000

Scale: H 1:2000

Size: A2

Drg. No:

FDPR/KNP-KBR/UTILITY

Sheet:

13 OF 59

Rev:

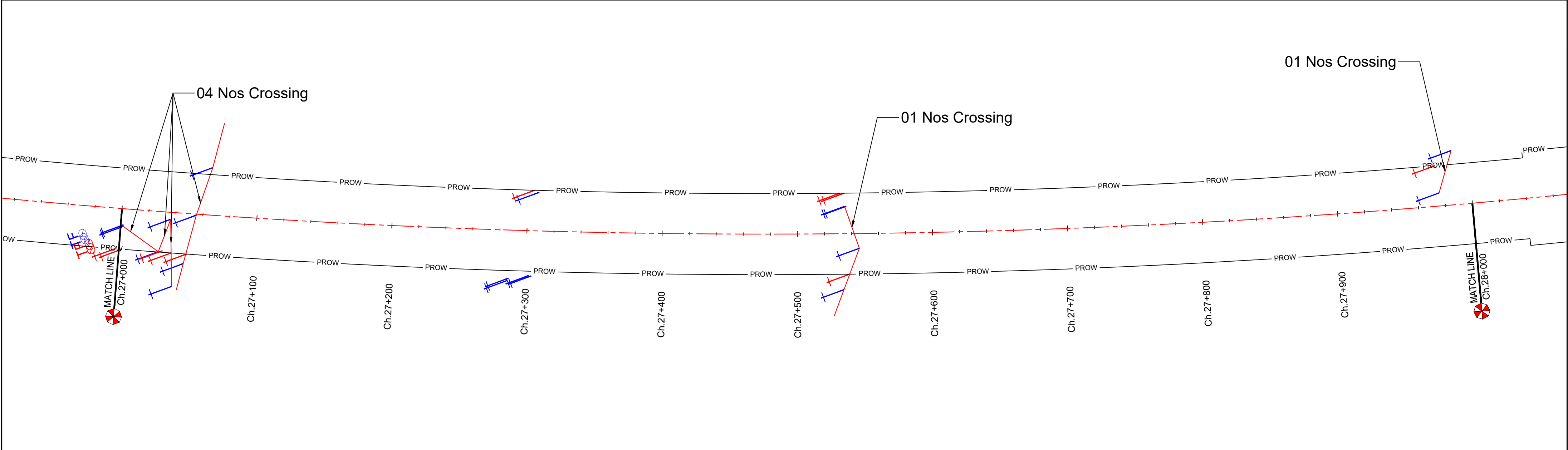
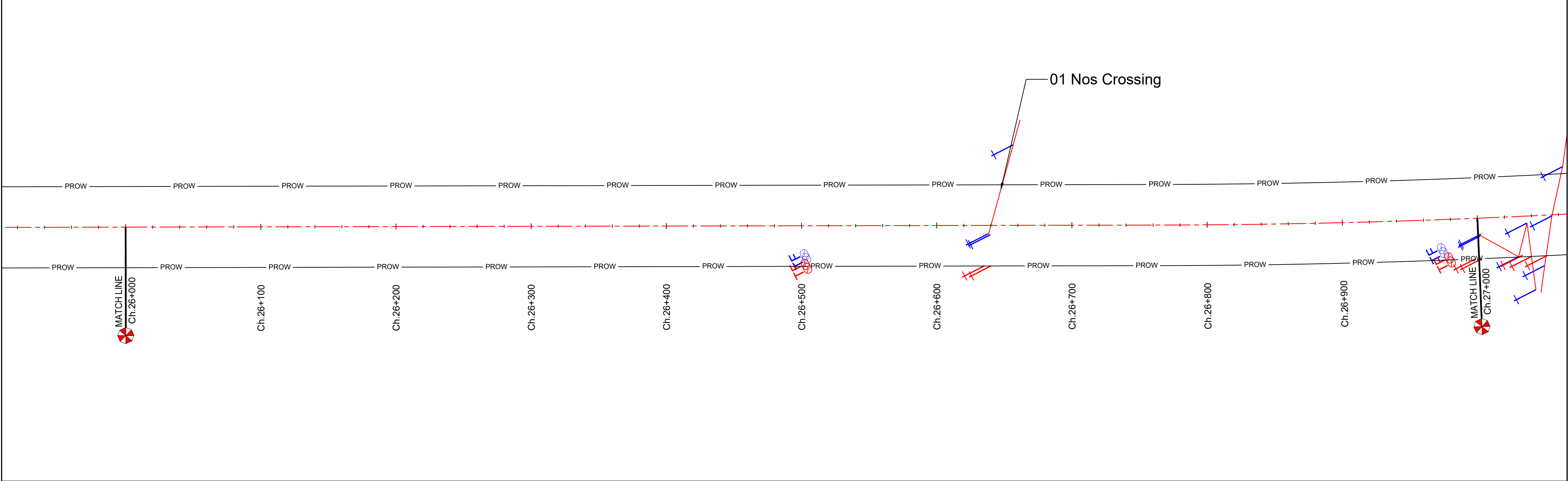
R0







Date:

NOV 2025

← TO KANPUR

TO KABRAI →




SCHEDULE OF UTILITIES (EFFECTED)							EP LINE CROSSING (NOS.)	SCHEDULE OF UTILITIES (RELOCATED)					
TYPES	ELECTRIC POLE 		TRANSFORMER 		LAMP POLE 			ELECTRIC POLE 		TRANSFORMER 		LAMP POLE 	
	LHS	RHS	LHS	RHS	LHS	RHS		LHS	RHS	LHS	RHS	LHS	RHS
NUMBERS	04	07	0	01	0	0	07	04	07	0	01	0	0

LEGEND :


LT LINE

Consultant:-



S.A. Infrastructure Consultants Pvt. Ltd.  
1101A, 11 Floor Tower A-II, Ansal Corporate Park,  
Plot No. 7A/1, Sector 142, Noida-201301 (Uttar Pradesh)  
Phone No- 0120-6148000 Fax-0120-6148090

Client:-



**National Highways Authority of India**  
(Ministry of Road Transport & Highways, Government of India)  
G - 5 & 6, Sector - 10, Dwarka, New Delhi - 110075

Project:-

Section-1: Development of 4/6 Lane of access controlled Kanpur - Kabrai greenfield highway, starting from design km 0+000 (Kanpur Ring road) to design km 117+700 (near village Kabrai in district Mahoba) in the State of Uttar Pradesh and,  
Section-2: Overlay/Strengthening, other road safety and improvement works on existing Kanpur - Kabrai section from km 7+430 to km 130+100 (Design chainage 0+000 to 123+860) of NH-34 (old NH-86) in the State of Uttar Pradesh on DBFOT pattern at BOT (Toll) Mode under NH(O) scheme

PREPARED

V.K. Vishwajeet

DESIGNED

V.G. Vijay Gupta

CHECKED

P.S. Prakash

APPROVED

S.S. S. Shukla

Title:

**UTILITY SHIFTING PLAN**  
CH: 26+000 TO 28+000

Scale: H 1:2000

Size: A2

Dr. No:

FDPR/KNP-KBR/UTILITY

Sheet:

14 OF 59

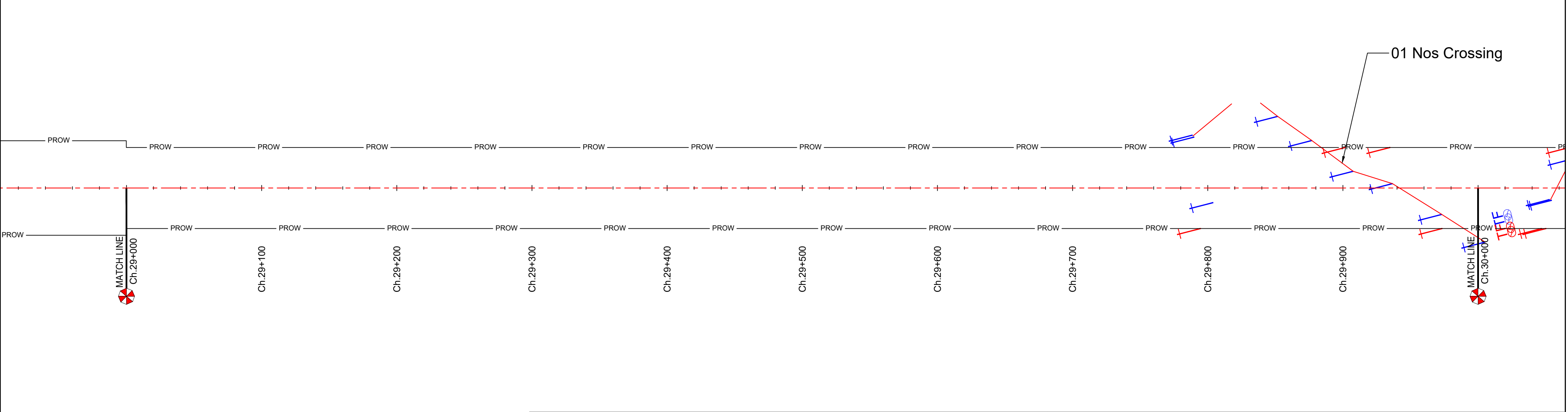
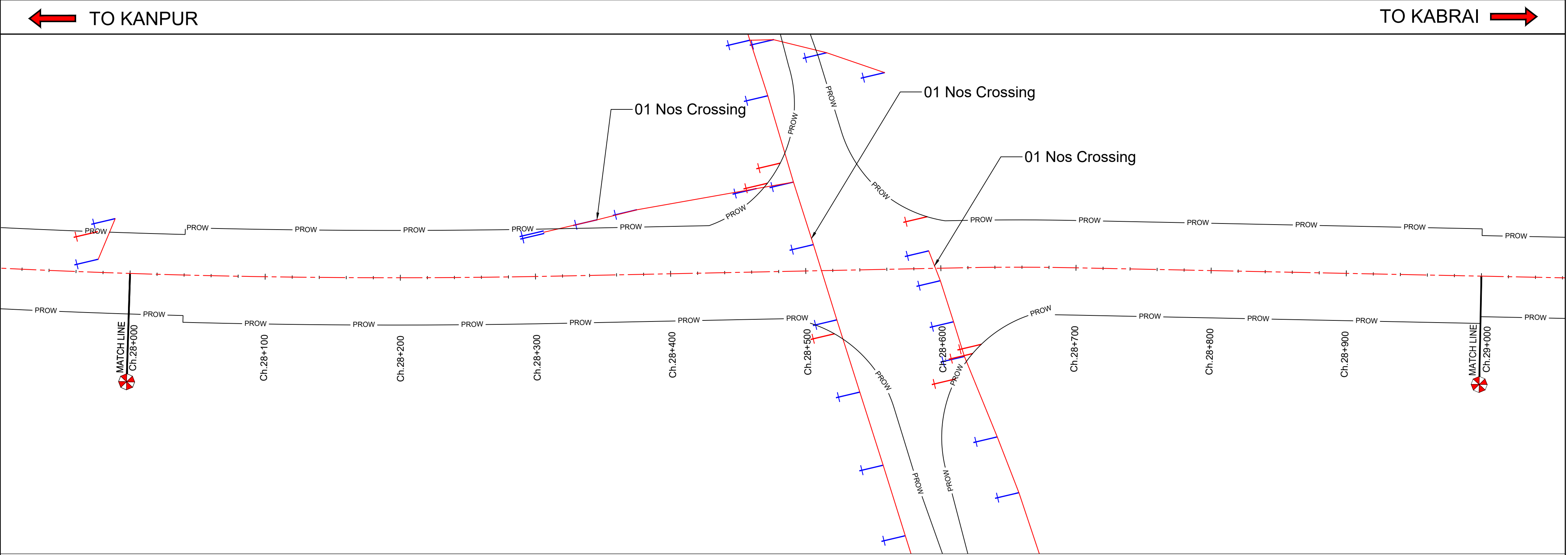
Rev:







R0 R0

Date:

NOV 2025





SCHEDULE OF UTILITIES (EFFECTED)							EP LINE CROSSING (NOS.)	SCHEDULE OF UTILITIES (RELOCATED)					
TYPES	ELECTRIC POLE 		TRANSFORMER 		LAMP POLE 			ELECTRIC POLE 		TRANSFORMER 		LAMP POLE 	
	LHS	RHS	LHS	RHS	LHS	RHS		LHS	RHS	LHS	RHS	LHS	RHS
NUMBERS	05	06	0	0	0	0	04	05	06	0	0	0	0

LEGEND :

LT LINE

Consultant:-

S.A. Infrastructure Consultants Pvt. Ltd.  
1101A, 11 Floor Tower A-II, Ansal Corporate Park,  
Plot No. 7A/1, Sector 142, Noida-201301 (Uttar Pradesh)  
Phone No- 0120-6148000 Fax-0120-6148090

Client:-

National Highways Authority of India  
(Ministry of Road Transport & Highways, Government of India)  
G - 5 & 6, Sector - 10, Dwarka, New Delhi - 110075

Project:-

Section-1: Development of 4/6 Lane of access controlled Kanpur - Kabrai greenfield highway, starting from design km 0+000 (Kanpur Ring road) to design km 117+700 (near village Kabrai in district Mahoba) in the State of Uttar Pradesh and,  
Section-2: Overlay/Strengthening, other road safety and improvement works on existing Kanpur - Kabrai section from km 7+430 to km 130+100 (Design chainage 0+000 to 123+860) of NH-34 (old NH-86) in the State of Uttar Pradesh on DBFOT pattern at BOT (Toll) Mode under NH(O) scheme

PREPARED

V.K.

Vishwajeet

DESIGNED

V.G.

Vijay Gupta

CHECKED

P.S.

Prakash

APPROVED

S.S.

S. Shukla

Title:

UTILITY SHIFTING PLAN

CH: 28+000 TO 30+000

Date:

NOV 2025

Scale: H 1:2000

Size: A2

Drg. No:

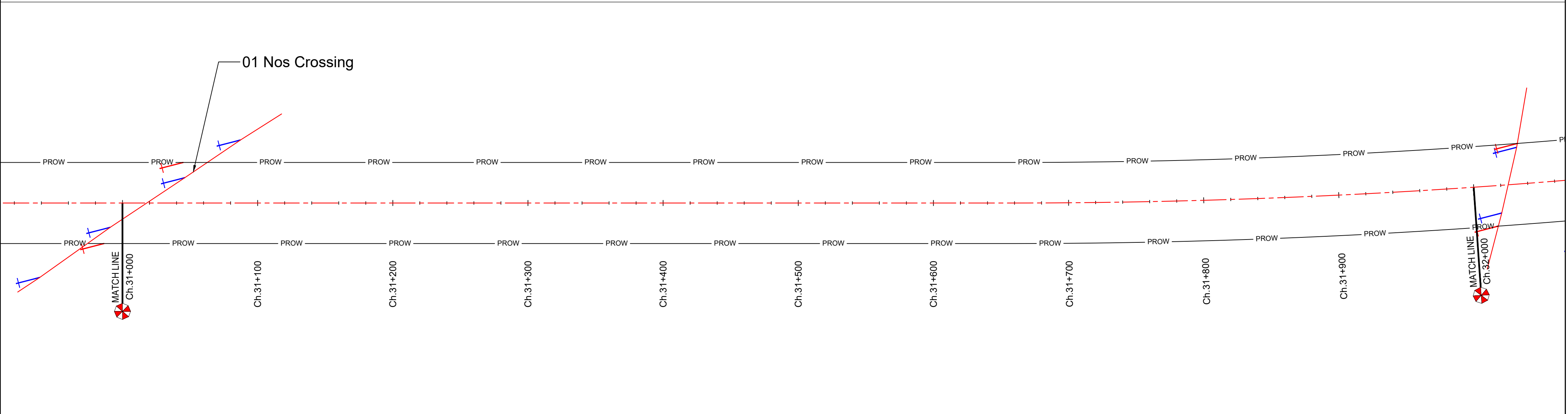
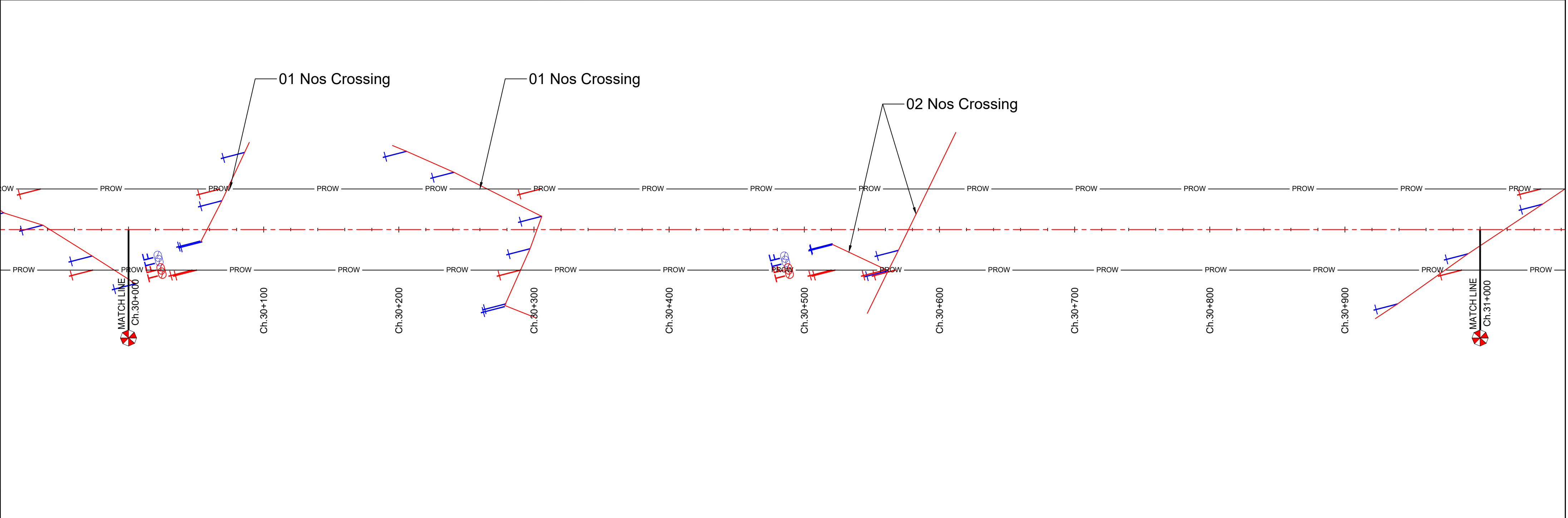
FDPR/KNP-KBR/UTILITY






Sheet:

15 OF 59

Rev:

R0 R0



SCHEDULE OF UTILITIES (EFFECTED)							EP LINE CROSSING (NOS.)	SCHEDULE OF UTILITIES (RELOCATED)					
TYPES	ELECTRIC POLE 		TRANSFORMER 		LAMP POLE 			ELECTRIC POLE 		TRANSFORMER 		LAMP POLE	
	LHS	RHS	LHS	RHS	LHS	RHS		LHS	RHS	LHS	RHS	LHS	RHS
NUMBERS	03	08	0	02	0	0		05	03	08	0	02	0

LEGEND :

LT LINE

Consultant:-

**S.A. Infrastructure Consultants Pvt. Ltd.**  
1101A, 11 Floor Tower A-II, Ansal Corporate Park,  
Plot No. 7A/1, Sector 142, Noida-201301 (Uttar Pradesh)  
Phone No- 0120-6148000 Fax-0120-6148090

Client:-

**National Highways Authority of India**  
(Ministry of Road Transport & Highways, Government of India)  
G - 5 & 6, Sector - 10, Dwarka, New Delhi - 110075

Project:-

Section-1: Development of 4/6 Lane of access controlled Kanpur - Kabrai greenfield highway, starting from design km 0+000 (Kanpur Ring road) to design km 117+700 (near village Kabrai in district Mahoba) in the State of Uttar Pradesh and,

Section-2: Overlay/Strengthening, other road safety and improvement works on existing Kanpur - Kabrai section from km 7+430 to km 130+100 (Design chainage 0+000 to 123+860) of NH-34 (old NH-86) in the State of Uttar Pradesh on DBFOT pattern at BOT (Toll) Mode under NH(O) scheme

PREPARED

V.K.

Vishwajeet

DESIGNED

V.G.

Vijay Gupta

CHECKED

P.S.

Prakash

APPROVED

S.S.

S. Shukla

Title:

**UTILITY SHIFTING PLAN**  
CH: 30+000 TO 32+000

Scale: H 1:2000

Size: A2

Drg. No:

FDPR/KNP-KBR/UTILITY

Sheet:

16 OF 59

Date:

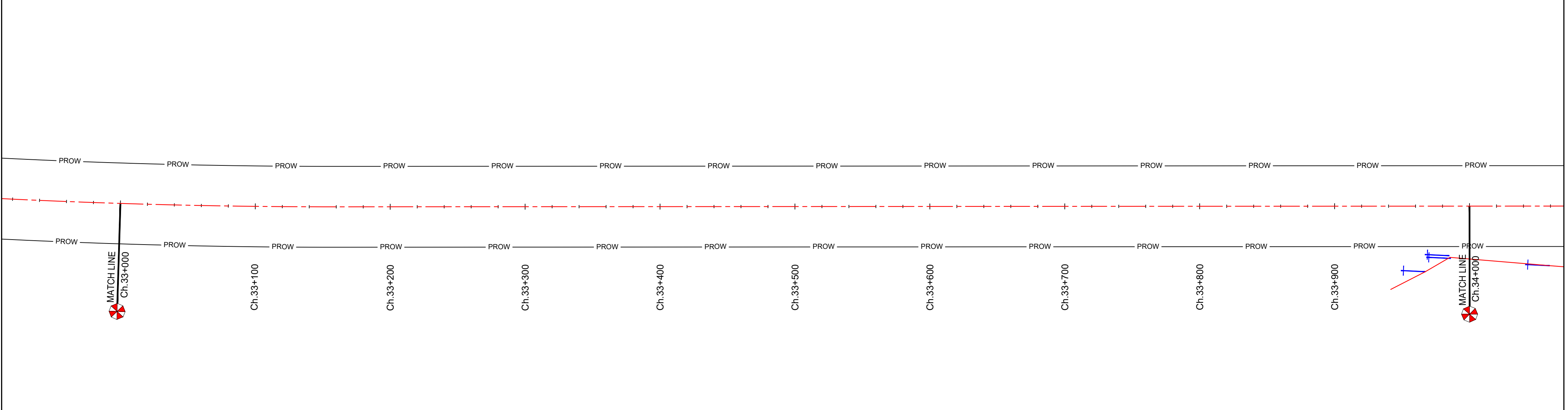
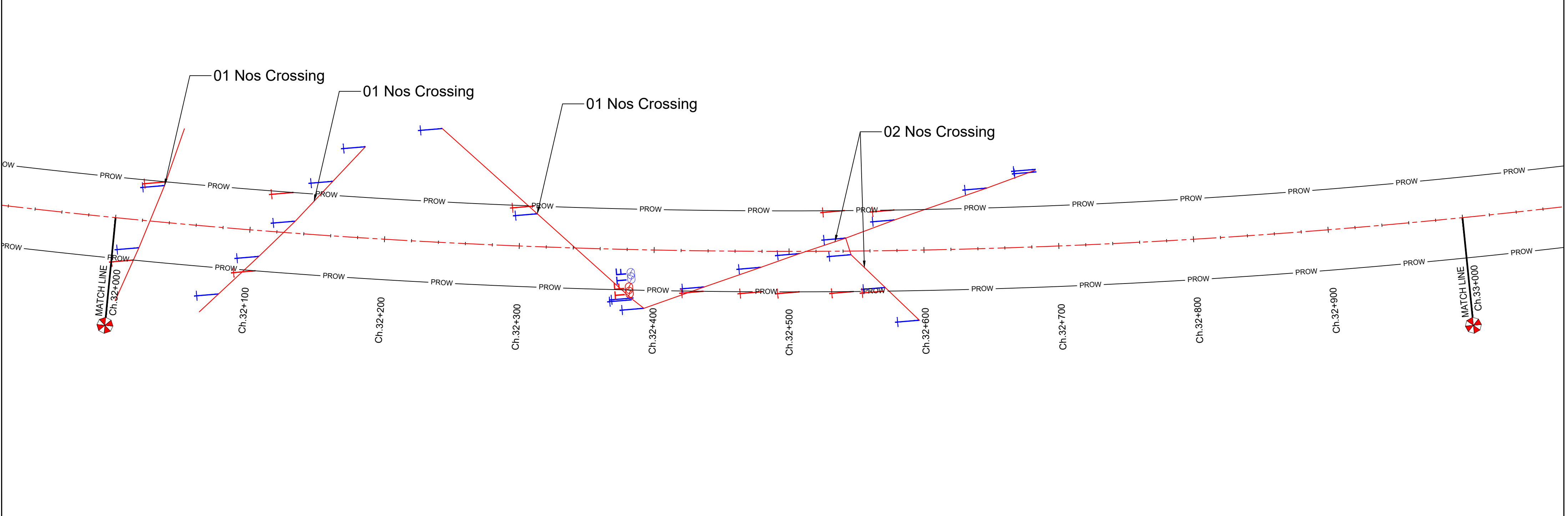
NOV 2025







Rev:

R0 R0

← TO KANPUR

TO KABRAI →




SCHEDULE OF UTILITIES (EFFECTED)							EP LINE CROSSING (NOS.)	SCHEDULE OF UTILITIES (RELOCATED)					
TYPES	ELECTRIC POLE 		TRANSFORMER 		LAMP POLE 			ELECTRIC POLE 		TRANSFORMER 		LAMP POLE 	
	LHS	RHS	LHS	RHS	LHS	RHS		LHS	RHS	LHS	RHS	LHS	RHS
	NUMBERS	05	07	0	01	0		0	05	05	07	0	01

LEGEND :


LT LINE

Consultant:-



S.A. Infrastructure Consultants Pvt. Ltd.  
1101A, 11 Floor Tower A-II, Ansal Corporate Park,  
Plot No. 7A/1, Sector 142, Noida-201301 (Uttar Pradesh)  
Phone No- 0120-6148000 Fax-0120-6148090

Client:-



**National Highways Authority of India**  
(Ministry of Road Transport & Highways, Government of India)  
G - 5 & 6, Sector - 10, Dwarka, New Delhi - 110075

Project:-

Section-1: Development of 4/6 Lane of access controlled Kanpur - Kabrai greenfield highway, starting from design km 0+000 (Kanpur Ring road) to design km 117+700 (near village Kabrai in district Mahoba) in the State of Uttar Pradesh and,  
Section-2: Overlay/Strengthening, other road safety and improvement works on existing Kanpur - Kabrai section from km 7+430 to km 130+100 (Design chainage 0+000 to 123+860) of NH-34 (old NH-86) in the State of Uttar Pradesh on DBFOT pattern at BOT (Toll) Mode under NH(O) scheme

PREPARED

V.K.

Vishwajeet

DESIGNED

V.G.

Vijay Gupta

CHECKED

P.S.

Prakash

APPROVED

S.S.

S. Shukla

Title:

**UTILITY SHIFTING PLAN**  
CH: 32+000 TO 34+000

Scale: H 1:2000

Size: A2

Drng. No:

FDPR/KNP-KBR/UTILITY

Sheet:

17 OF 59

Date:

NOV 2025

Rev:

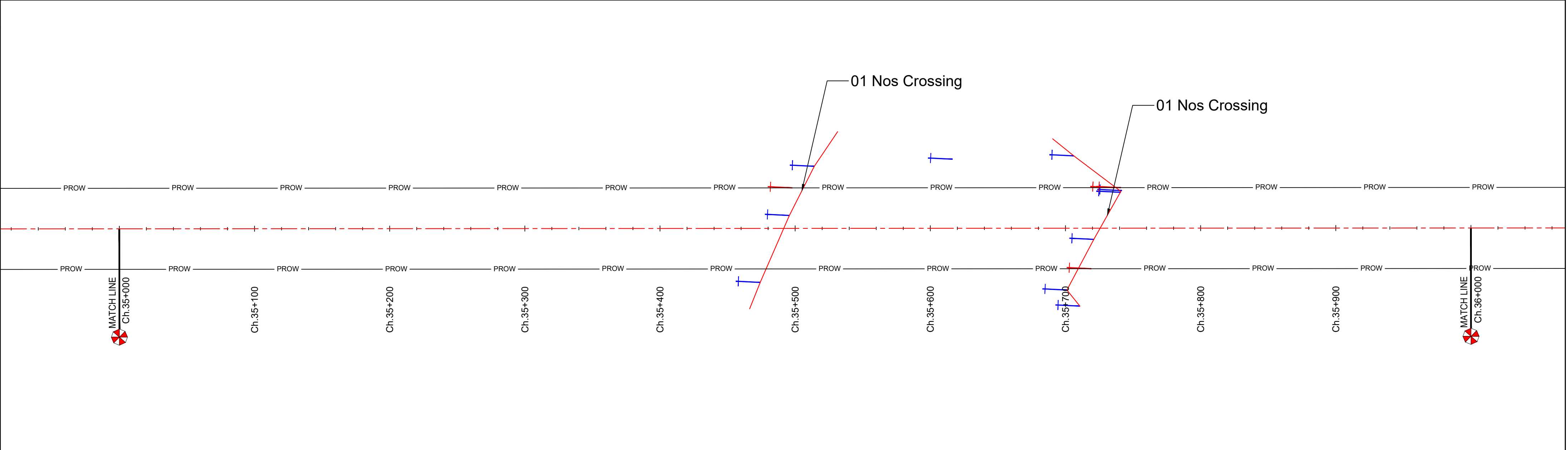
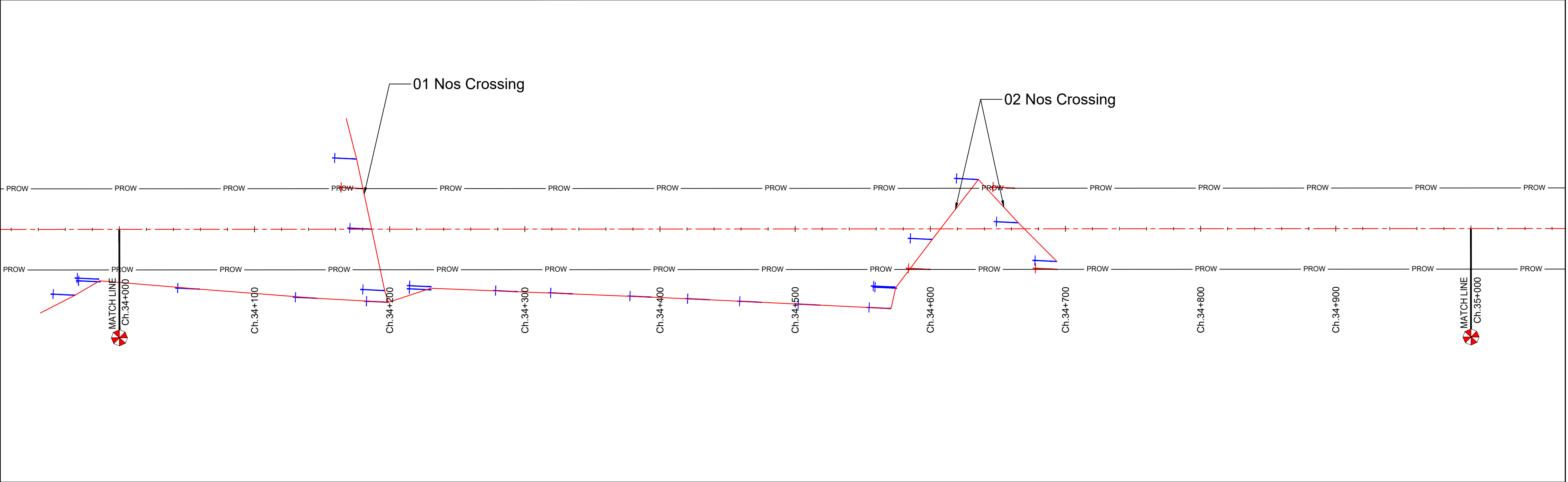
R0 R0








TO KANPUR



TO KABRAI



SCHEDULE OF UTILITIES (EFFECTED)							EP LINE CROSSING (NOS.)	SCHEDULE OF UTILITIES (RELOCATED)					
TYPES	ELECTRIC POLE 		TRANSFORMER 		LAMP POLE 			ELECTRIC POLE 		TRANSFORMER 		LAMP POLE	
	LHS	RHS	LHS	RHS	LHS	RHS		LHS	RHS	LHS	RHS	LHS	RHS
NUMBERS	05	03	0	0	0	0	05	05	03	0	0	0	0

LEGEND :

LT LINE

Consultant:-

S.A. Infrastructure Consultants Pvt. Ltd.

1101A, 11 Floor Tower A-II, Ansal Corporate Park,  
Plot No. 7A/1, Sector 142, Noida-201301 (Uttar Pradesh)  
Phone No- 0120-6148000 Fax-0120-6148090

Client:-

National Highways Authority of India  
(Ministry of Road Transport & Highways, Government of India)  
G - 5 & 6, Sector - 10, Dwarka, New Delhi - 110075

Project:-

Section-1: Development of 4/6 Lane of access controlled Kanpur - Kabrai greenfield highway, starting from design km 0+000 (Kanpur Ring road) to design km 117+700 (near village Kabrai in district Mahoba) in the State of Uttar Pradesh and,  
Section-2: Overlay/Strengthening, other road safety and improvement works on existing Kanpur - Kabrai section from km 7+430 to km 130+100 (Design chainage 0+000 to 123+860) of NH-34 (old NH-86) in the State of Uttar Pradesh on DBFOT pattern at BOT (Toll) Mode under NH(O) scheme

PREPARED	V.K.	Vishwajeet
DESIGNED	V.G.	Vijay Gupta
CHECKED	P.S.	Prakash
APPROVED	S.S.	S. Shukla

Title: **UTILITY SHIFTING PLAN**  
CH: 34+000 TO 36+000

Scale: H 1:2000  
Size: A2

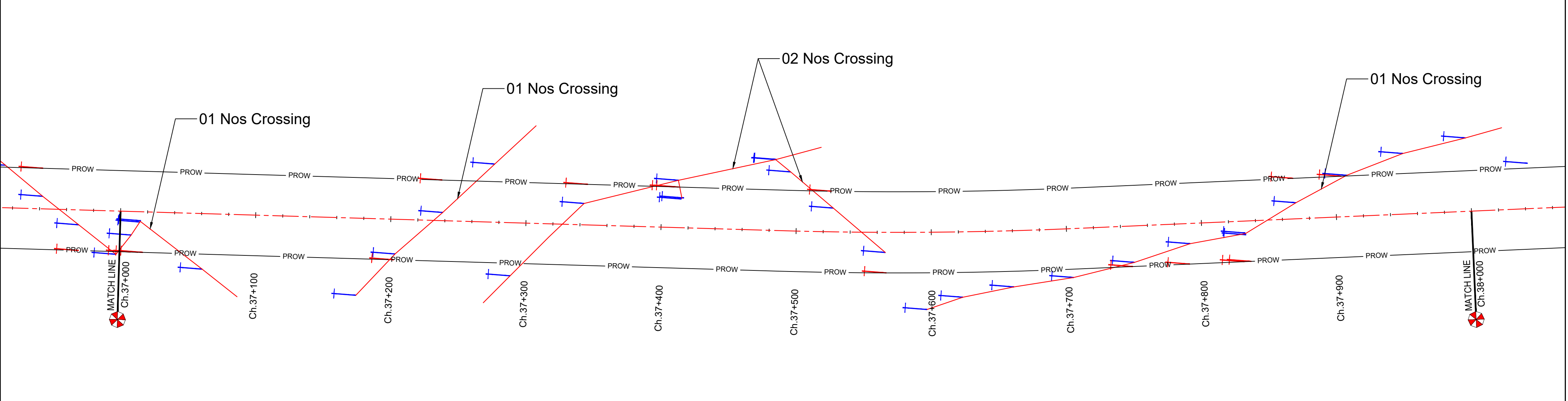
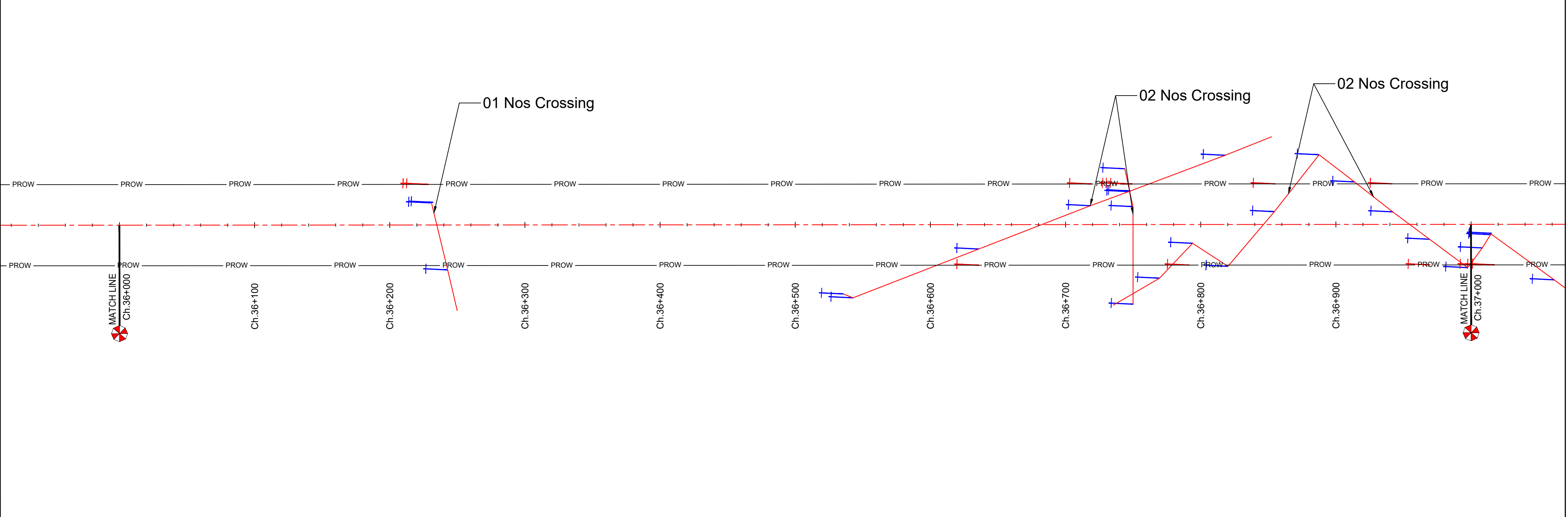
Drg. No:  
FDPR/KNP-KBR/UTILITY






Sheet:  
18 OF 59

Date:  
NOV 2025

Rev:  
R0 R0





SCHEDULE OF UTILITIES (EFFECTED)							EP LINE CROSSING (NOS.)	SCHEDULE OF UTILITIES (RELOCATED)					
TYPES	ELECTRIC POLE 		TRANSFORMER 		LAMP POLE 			ELECTRIC POLE 		TRANSFORMER 		LAMP POLE	
	LHS	RHS	LHS	RHS	LHS	RHS		LHS	RHS	LHS	RHS	LHS	RHS
NUMBERS	15	12	0	0	0	0		10	15	12	0	0	0

LEGEND :

LT LINE

Consultant:-

S.A. Infrastructure Consultants Pvt. Ltd.  
1101A, 11 Floor Tower A-II, Ansal Corporate Park,  
Plot No. 7A/1, Sector 142, Noida-201301 (Uttar Pradesh)  
Phone No- 0120-6148000 Fax-0120-6148090

Client:-

National Highways Authority of India  
(Ministry of Road Transport & Highways, Government of India)  
G - 5 & 6, Sector - 10, Dwarka, New Delhi - 110075

Project:-

Section-1: Development of 4/6 Lane of access controlled Kanpur - Kabrai greenfield highway, starting from design km 0+000 (Kanpur Ring road) to design km 117+700 (near village Kabrai in district Mahoba) in the State of Uttar Pradesh and,  
Section-2: Overlay/Strengthening, other road safety and improvement works on existing Kanpur - Kabrai section from km 7+430 to km 130+100 (Design chainage 0+000 to 123+860) of NH-34 (old NH-86) in the State of Uttar Pradesh on DBFOT pattern at BOT (Toll) Mode under NH(O) scheme

PREPARED	V.K.	Vishwajeet
DESIGNED	V.G.	Vijay Gupta
CHECKED	P.S.	Prakash
APPROVED	S.S.	S. Shukla

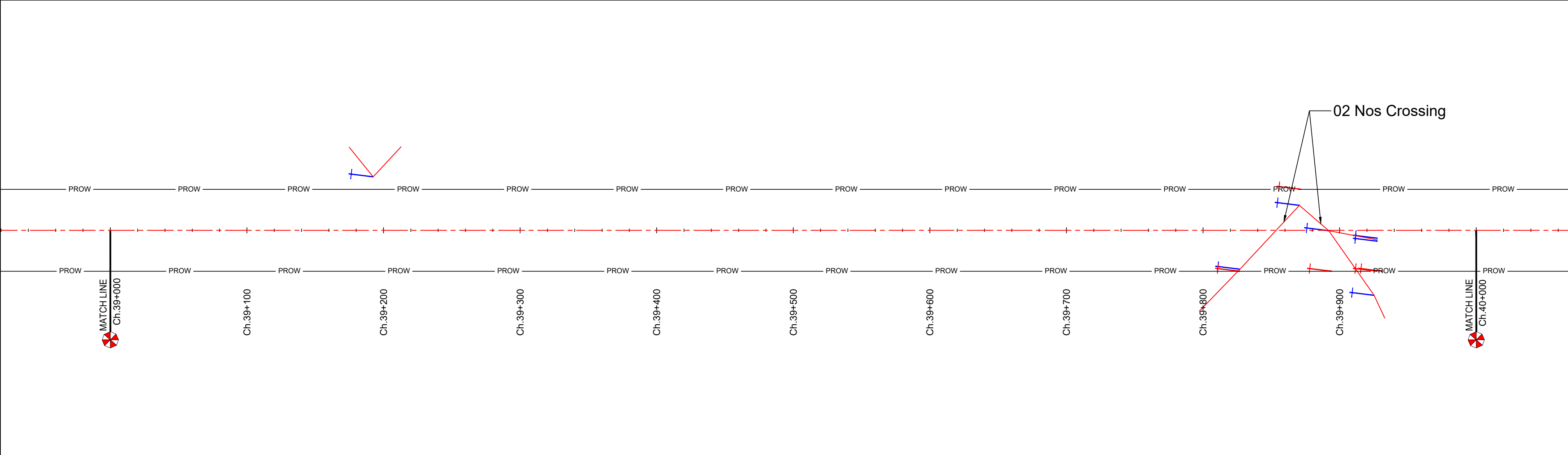
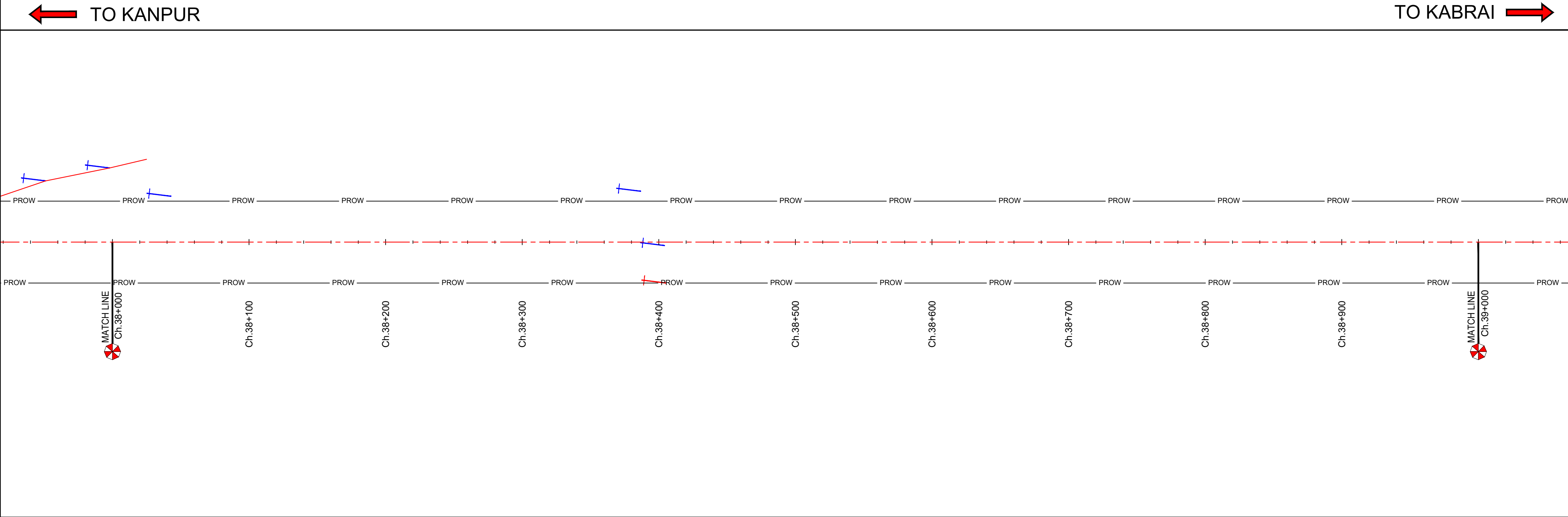
Title: UTILITY SHIFTING PLAN  
CH: 36+000 TO 38+000






Scale: H 1:2000  
Size: A2

Drg. No: FDPR/KNP-KBR/UTILITY

Sheet: 19 OF 59  
Rev: R0 R0

Date: NOV 2025



SCHEDULE OF UTILITIES (EFFECTED)							EP LINE CROSSING (NOS.)	SCHEDULE OF UTILITIES (RELOCATED)					
TYPES	ELECTRIC POLE 		TRANSFORMER 		LAMP POLE 			ELECTRIC POLE 		TRANSFORMER 		LAMP POLE	
	LHS	RHS	LHS	RHS	LHS	RHS		LHS	RHS	LHS	RHS	LHS	RHS
	NUMBERS	01	05	0	0	0		0	01	05	0	0	0

LEGEND :

LT LINE

Consultant:-

S.A. Infrastructure Consultants Pvt. Ltd.

1101A, 11 Floor Tower A-II, Ansal Corporate Park,  
Plot No. 7A/1, Sector 142, Noida-201301 (Uttar Pradesh)  
Phone No- 0120-6148000 Fax-0120-6148090

Client:-

National Highways Authority of India  
(Ministry of Road Transport & Highways, Government of India)  
G - 5 & 6, Sector - 10, Dwarka, New Delhi - 110075

Project:-

Section-1: Development of 4/6 Lane of access controlled Kanpur - Kabrai greenfield highway, starting from design km 0+000 (Kanpur Ring road) to design km 117+700 (near village Kabrai in district Mahoba) in the State of Uttar Pradesh and,  
Section-2: Overlay/Strengthening, other road safety and improvement works on existing Kanpur - Kabrai section from km 7+430 to km 130+100 (Design chainage 0+000 to 123+860) of NH-34 (old NH-86) in the State of Uttar Pradesh on DBFOT pattern at BOT (Toll) Mode under NH(O) scheme

PREPARED

V.K.

Vishwajeet

DESIGNED

V.G.

Vijay Gupta

CHECKED

P.S.

Prakash

APPROVED

S.S.

S. Shukla

Title:

UTILITY SHIFTING PLAN

CH: 38+000 TO 40+000

Date:

NOV 2025

Scale: H 1:2000

Size: A2

Drg. No:

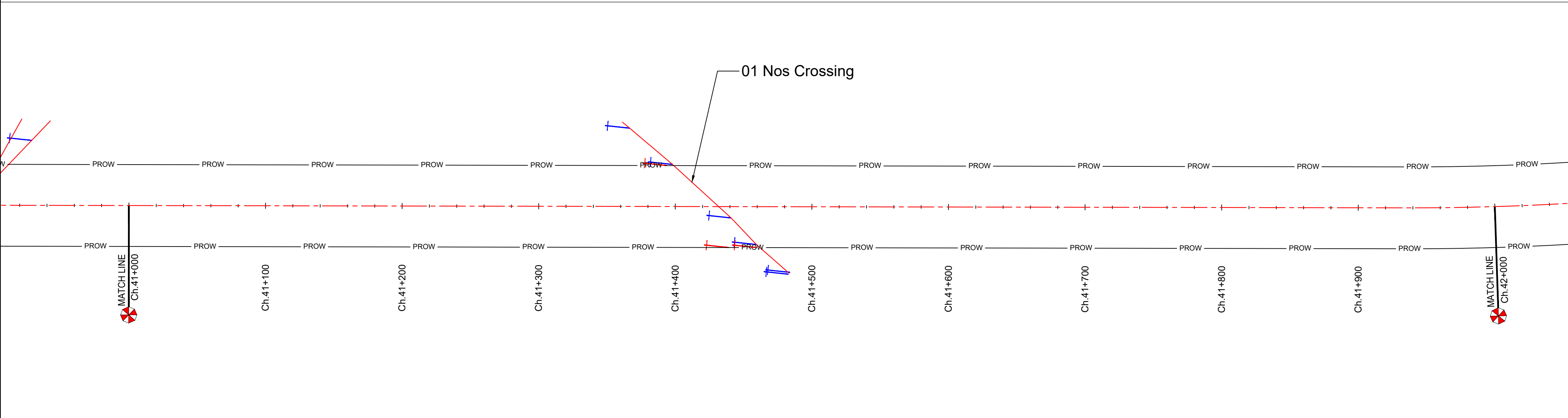
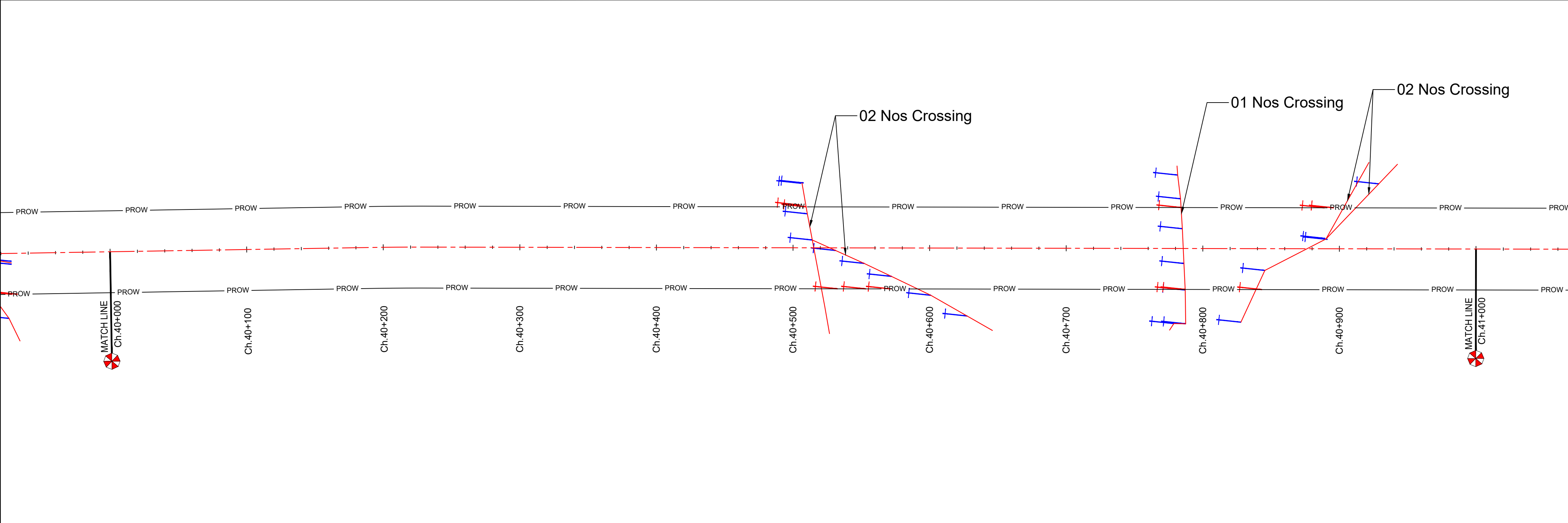
FDPR/KNP-KBR/UTILITY






Sheet:

20 OF 59

Rev:

R0 R0



SCHEDULE OF UTILITIES (EFFECTED)							EP LINE CROSSING (NOS.)	SCHEDULE OF UTILITIES (RELOCATED)					
TYPES	ELECTRIC POLE 		TRANSFORMER 		LAMP POLE 			ELECTRIC POLE 		TRANSFORMER 		LAMP POLE	
	LHS	RHS	LHS	RHS	LHS	RHS		LHS	RHS	LHS	RHS	LHS	RHS
NUMBERS	06	08	0	0	0	0	06	06	08	0	0	0	0

LEGEND :

LT LINE

Consultant:-

**S.A. Infrastructure Consultants Pvt. Ltd.**  
1101A, 11 Floor Tower A-II, Ansal Corporate Park,  
Plot No. 7A/1, Sector 142, Noida-201301 (Uttar Pradesh)  
Phone No- 0120-6148000 Fax-0120-6148090

Client:-

**National Highways Authority of India**  
(Ministry of Road Transport & Highways, Government of India)  
G - 5 & 6, Sector - 10, Dwarka, New Delhi - 110075

Project:-

Section-1: Development of 4/6 Lane of access controlled Kanpur - Kabrai greenfield highway, starting from design km 0+000 (Kanpur Ring road) to design km 117+700 (near village Kabrai in district Mahoba) in the State of Uttar Pradesh and,  
Section-2: Overlay/Strengthening, other road safety and improvement works on existing Kanpur - Kabrai section from km 7+430 to km 130+100 (Design chainage 0+000 to 123+860) of NH-34 (old NH-86) in the State of Uttar Pradesh on DBFOT pattern at BOT (Toll) Mode under NH(O) scheme

PREPARED

V.K.

Vishwajeet

DESIGNED

V.G.

Vijay Gupta

CHECKED

P.S.

Prakash

APPROVED

S.S.

S. Shukla

Title:

**UTILITY SHIFTING PLAN**  
CH: 40+000 TO 42+000

Date:

NOV 2025

Scale: H 1:2000

Size: A2

Drg. No:

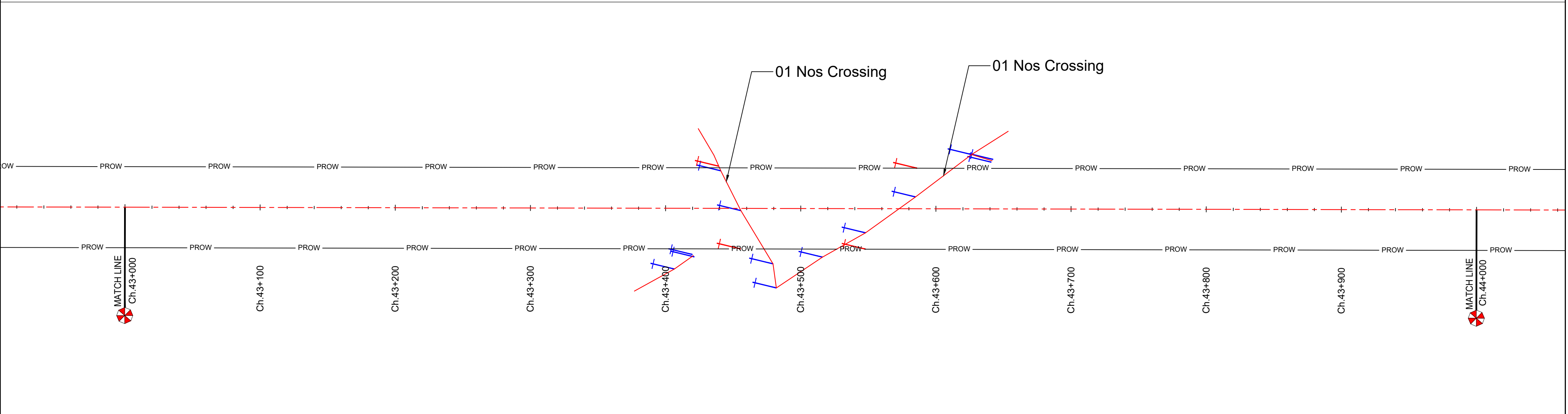
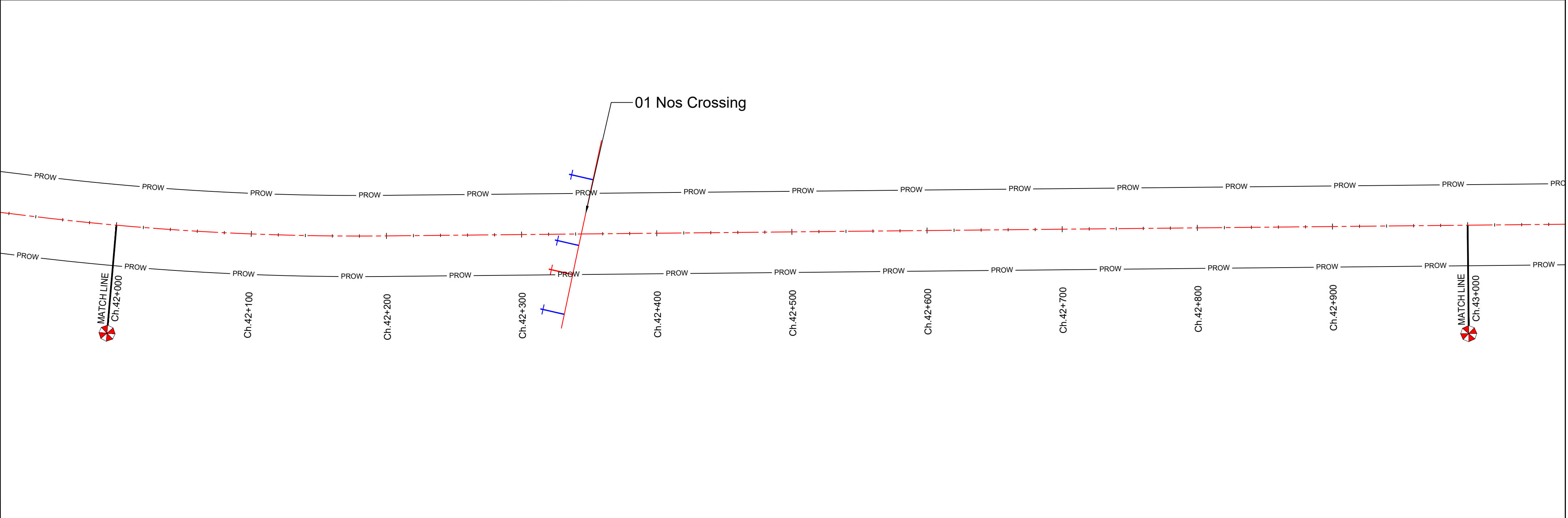
FDPR/KNP-KBR/UTILITY







Sheet:

21 OF 59

Rev:

R0 R0



SCHEDULE OF UTILITIES (EFFECTED)							EP LINE CROSSING (NOS.)	SCHEDULE OF UTILITIES (RELOCATED)					
TYPES	ELECTRIC POLE 		TRANSFORMER 		LAMP POLE 			ELECTRIC POLE 		TRANSFORMER 		LAMP POLE 	
	LHS	RHS	LHS	RHS	LHS	RHS		LHS	RHS	LHS	RHS	LHS	RHS
	NUMBERS	02	03	0	0	0		0	02	03	0	0	0

LEGEND :

LT LINE

Consultant:-

S.A. Infrastructure Consultants Pvt. Ltd.  
1101A, 11 Floor Tower A-II, Ansal Corporate Park,  
Plot No. 7A/1, Sector 142, Noida-201301 (Uttar Pradesh)  
Phone No- 0120-6148000 Fax-0120-6148090

Client:-

National Highways Authority of India  
(Ministry of Road Transport & Highways, Government of India)  
G - 5 & 6, Sector - 10, Dwarka, New Delhi - 110075

Project:-

Section-1: Development of 4/6 Lane of access controlled Kanpur - Kabrai greenfield highway, starting from design km 0+000 (Kanpur Ring road) to design km 117+700 (near village Kabrai in district Mahoba) in the State of Uttar Pradesh and,  
Section-2: Overlay/Strengthening, other road safety and improvement works on existing Kanpur - Kabrai section from km 7+430 to km 130+100 (Design chainage 0+000 to 123+860) of NH-34 (old NH-86) in the State of Uttar Pradesh on DBFOT pattern at BOT (Toll) Mode under NH(O) scheme

PREPARED

V.K.

Vishwajeet

DESIGNED

V.G.

Vijay Gupta

CHECKED

P.S.

Prakash

APPROVED

S.S.

S. Shukla

Title:

UTILITY SHIFTING PLAN  
CH: 42+000 TO 44+000

Date:

NOV 2025

Scale: H 1:2000

Size: A2

Drg. No:

FDPR/KNP-KBR/UTILITY

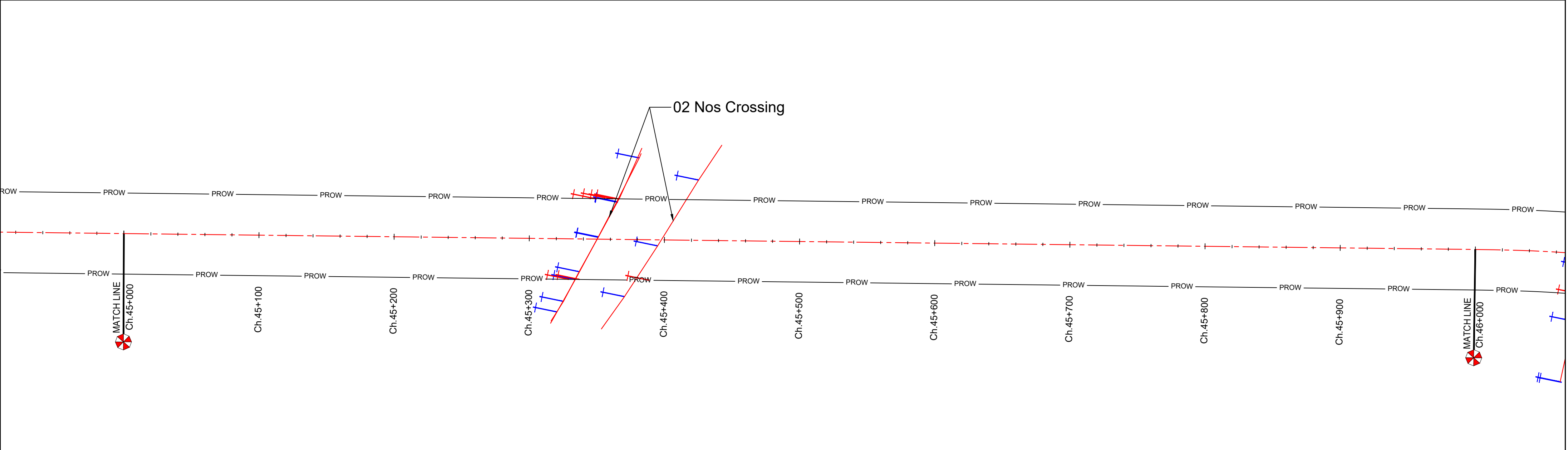
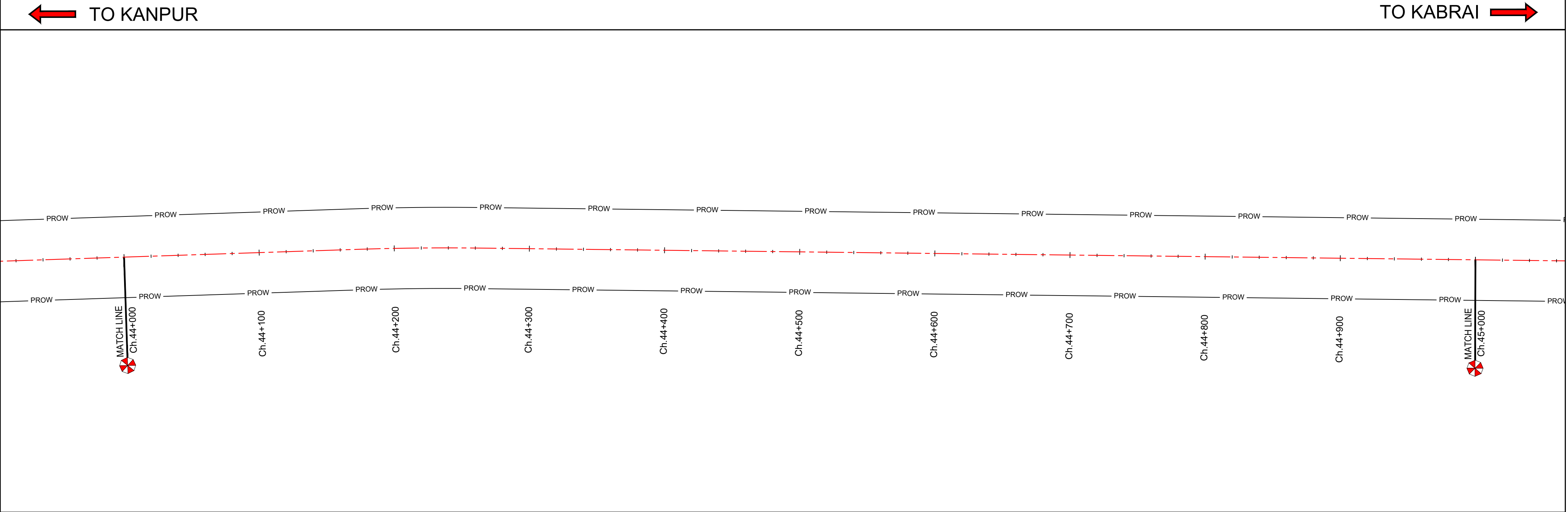
Sheet:






22 OF 59

Rev:

R0 R0





SCHEDULE OF UTILITIES (EFFECTED)							EP LINE CROSSING (NOS.)	SCHEDULE OF UTILITIES (RELOCATED)					
TYPES	ELECTRIC POLE 		TRANSFORMER 		LAMP POLE 			ELECTRIC POLE 		TRANSFORMER 		LAMP POLE	
	LHS	RHS	LHS	RHS	LHS	RHS		LHS	RHS	LHS	RHS	LHS	RHS
NUMBERS	04	03	0	0	0	0	02	04	03	0	0	0	0

LEGEND :

LT LINE

Consultant:-

S.A. Infrastructure Consultants Pvt. Ltd.

1101A, 11 Floor Tower A-II, Ansal Corporate Park,  
Plot No. 7A/1, Sector 142, Noida-201301 (Uttar Pradesh)  
Phone No- 0120-6148000 Fax-0120-6148090

Client:-

National Highways Authority of India  
(Ministry of Road Transport & Highways, Government of India)  
G - 5 & 6, Sector - 10, Dwarka, New Delhi - 110075

Project:-

Section-1: Development of 4/6 Lane of access controlled Kanpur - Kabrai greenfield highway, starting from design km 0+000 (Kanpur Ring road) to design km 117+700 (near village Kabrai in district Mahoba) in the State of Uttar Pradesh and,  
Section-2: Overlay/Strengthening, other road safety and improvement works on existing Kanpur - Kabrai section from km 7+430 to km 130+100 (Design chainage 0+000 to 123+860) of NH-34 (old NH-86) in the State of Uttar Pradesh on DBFOT pattern at BOT (Toll) Mode under NH(O) scheme

PREPARED	V.K.	Vishwajeet
DESIGNED	V.G.	Vijay Gupta
CHECKED	P.S.	Prakash
APPROVED	S.S.	S. Shukla

Title: **UTILITY SHIFTING PLAN**  
CH: 44+000 TO 46+000

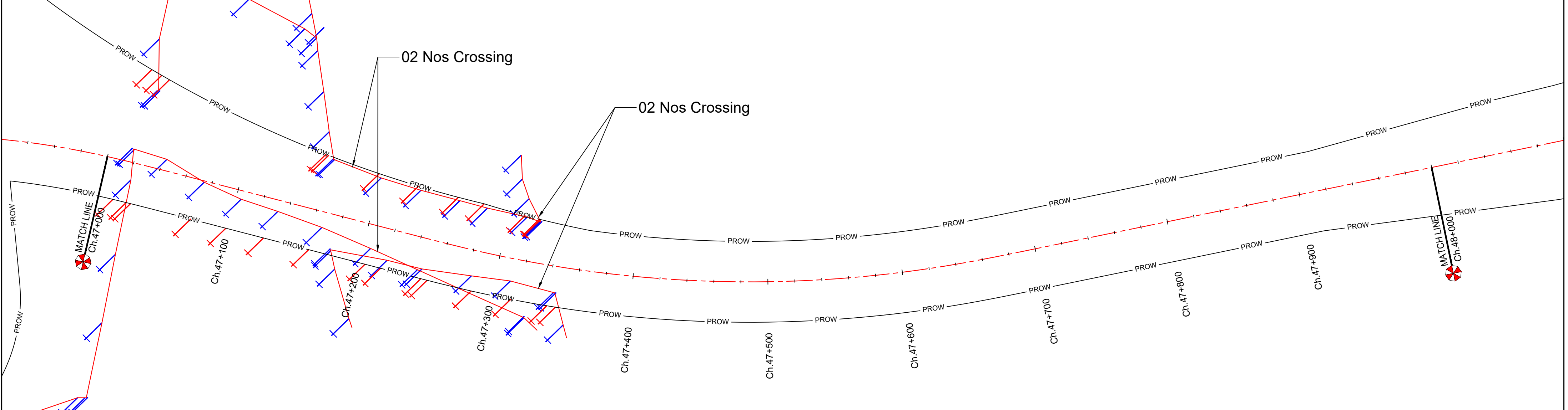
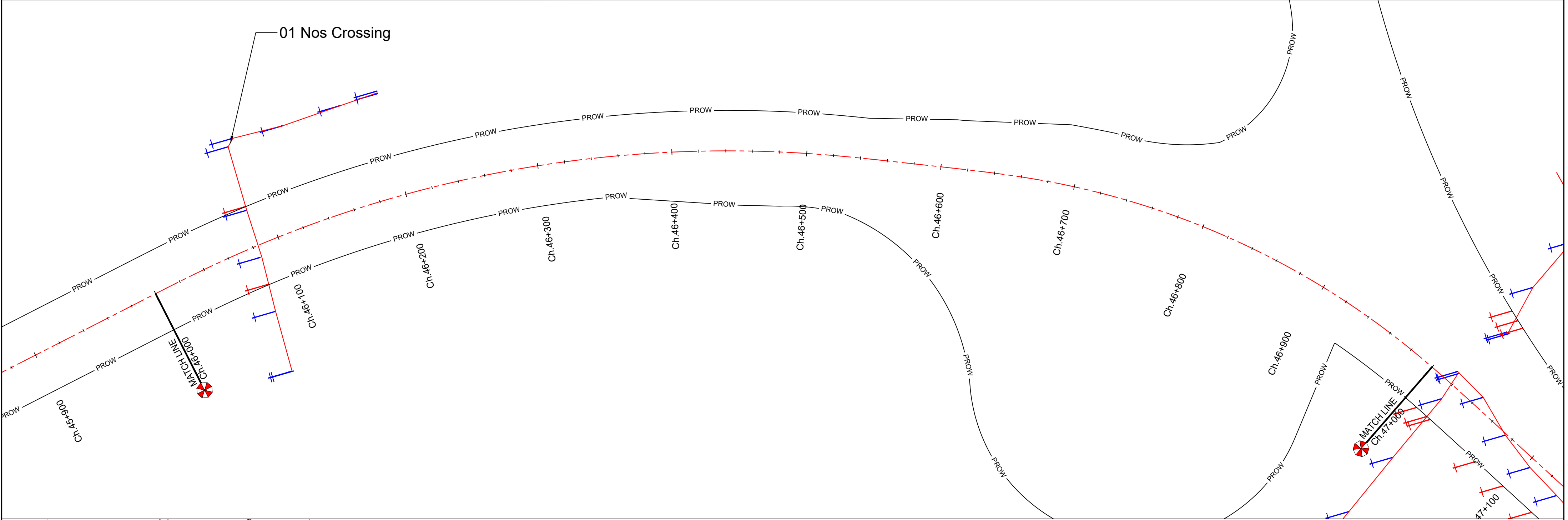
Scale: H 1:2000  
Size: A2







Drg. No: FDPR/KNP-KBR/UTILITY

Sheet: 23 OF 59

Date: NOV 2025

Rev: R0 R0



SCHEDULE OF UTILITIES (EFFECTED)							EP LINE CROSSING (NOS.)	SCHEDULE OF UTILITIES (RELOCATED)					
TYPES	ELECTRIC POLE 		TRANSFORMER 		LAMP POLE 			ELECTRIC POLE 		TRANSFORMER 		LAMP POLE 	
	LHS	RHS	LHS	RHS	LHS	RHS		LHS	RHS	LHS	RHS	LHS	RHS
NUMBERS	13	16	0	0	0	0		05	13	16	0	0	0

LEGEND :

LT LINE

Consultant:-

S.A. Infrastructure Consultants Pvt. Ltd.  
1101A, 11 Floor Tower A-II, Ansal Corporate Park,  
Plot No. 7A/1, Sector 142, Noida-201301 (Uttar Pradesh)  
Phone No- 0120-6148000 Fax-0120-6148090

Client:-

National Highways Authority of India  
(Ministry of Road Transport & Highways, Government of India)  
G - 5 & 6, Sector - 10, Dwarka, New Delhi - 110075

Project:-

Section-1: Development of 4/6 Lane of access controlled Kanpur - Kabrai greenfield highway, starting from design km 0+000 (Kanpur Ring road) to design km 117+700 (near village Kabrai in district Mahoba) in the State of Uttar Pradesh and,  
Section-2: Overlay/Strengthening, other road safety and improvement works on existing Kanpur - Kabrai section from km 7+430 to km 130+100 (Design chainage 0+000 to 123+860) of NH-34 (old NH-86) in the State of Uttar Pradesh on DBFOT pattern at BOT (Toll) Mode under NH(O) scheme

PREPARED

V.K.

Vishwajal

DESIGNED

V.G.

Vijay Gupta

CHECKED

P.S.

Prakash

APPROVED

S.S.

S. Shukla

Title:

UTILITY SHIFTING PLAN

CH: 46+000 TO 48+000

Scale: H 1:2000

Size: A2

Drg. No:

FDPR/KNP-KBR/UTILITY

Sheet:

24 OF 59

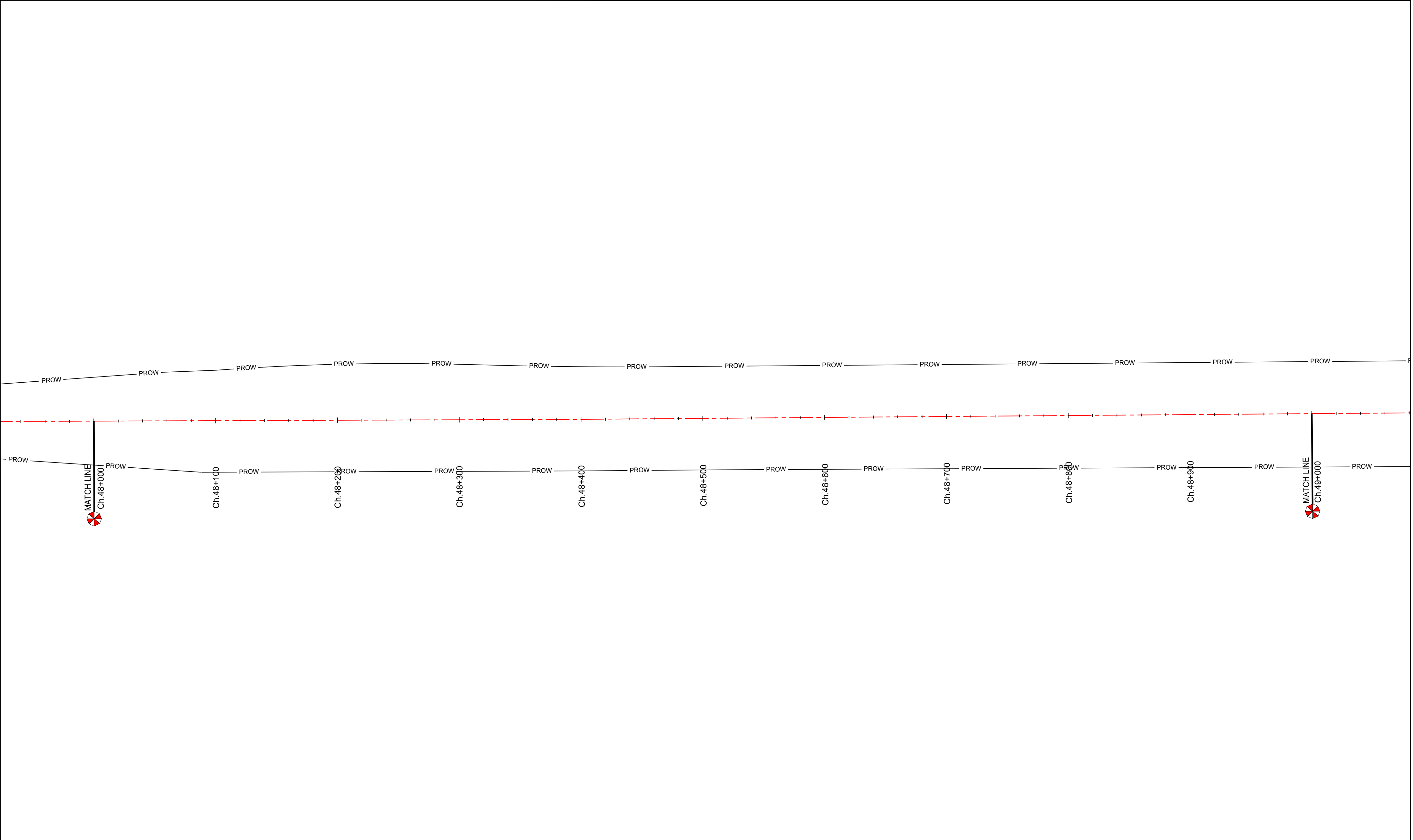
Date:







NOV 2025

Rev:

R0


R0



SCHEDULE OF UTILITIES (EFFECTED)							EP LINE CROSSING (NOS.)	SCHEDULE OF UTILITIES (RELOCATED)					
TYPES	ELECTRIC POLE 		TRANSFORMER 		LAMP POLE 			ELECTRIC POLE 		TRANSFORMER 		LAMP POLE 	
	LHS	RHS	LHS	RHS	LHS	RHS		LHS	RHS	LHS	RHS	LHS	RHS
NUMBERS	08	0	0	0	0	0	01	08	0	0	0	0	0


LEGEND :  
LT LINE

Consultant:-



S.A. Infrastructure Consultants Pvt. Ltd.  
1101A, 11 Floor Tower A-II, Ansal Corporate Park,  
Plot No. 7A/1, Sector 142, Noida-201301 (Uttar Pradesh)  
Phone No- 0120-6148000 Fax-0120-6148090

Client:-



**National Highways Authority of India**  
(Ministry of Road Transport & Highways, Government of India)  
G - 5 & 6, Sector - 10, Dwarka, New Delhi - 110075

Project:-

Section-1: Development of 4/6 Lane of access controlled Kanpur - Kabrai greenfield highway, starting from design km 0+000 (Kanpur Ring road) to design km 117+700 (near village Kabrai in district Mahoba) in the State of Uttar Pradesh and,  
Section-2: Overlay/Strengthening, other road safety and improvement works on existing Kanpur - Kabrai section from km 7+430 to km 130+100 (Design chainage 0+000 to 123+860) of NH-34 (old NH-86) in the State of Uttar Pradesh on DBFOT pattern at BOT (Toll) Mode under NH(O) scheme

PREPARED	V.K.	Vishwajeet
DESIGNED	V.G.	Vijay Gupta
CHECKED	P.S.	Prakash
APPROVED	S.S.	S. Shukla

Title:  
**UTILITY SHIFTING PLAN**  
CH: 48+000 TO 49+000

Scale: H 1:2000  
Size: A2

Drg. No:  
FDPR/KNP-KBR/UTILITY

Sheet:  
25 OF 59

Date:  
NOV 2025

Rev:  
R0 R0





# National Highways Authority Of India

(Ministry of Road, Transport & Highways, Govt. of India)

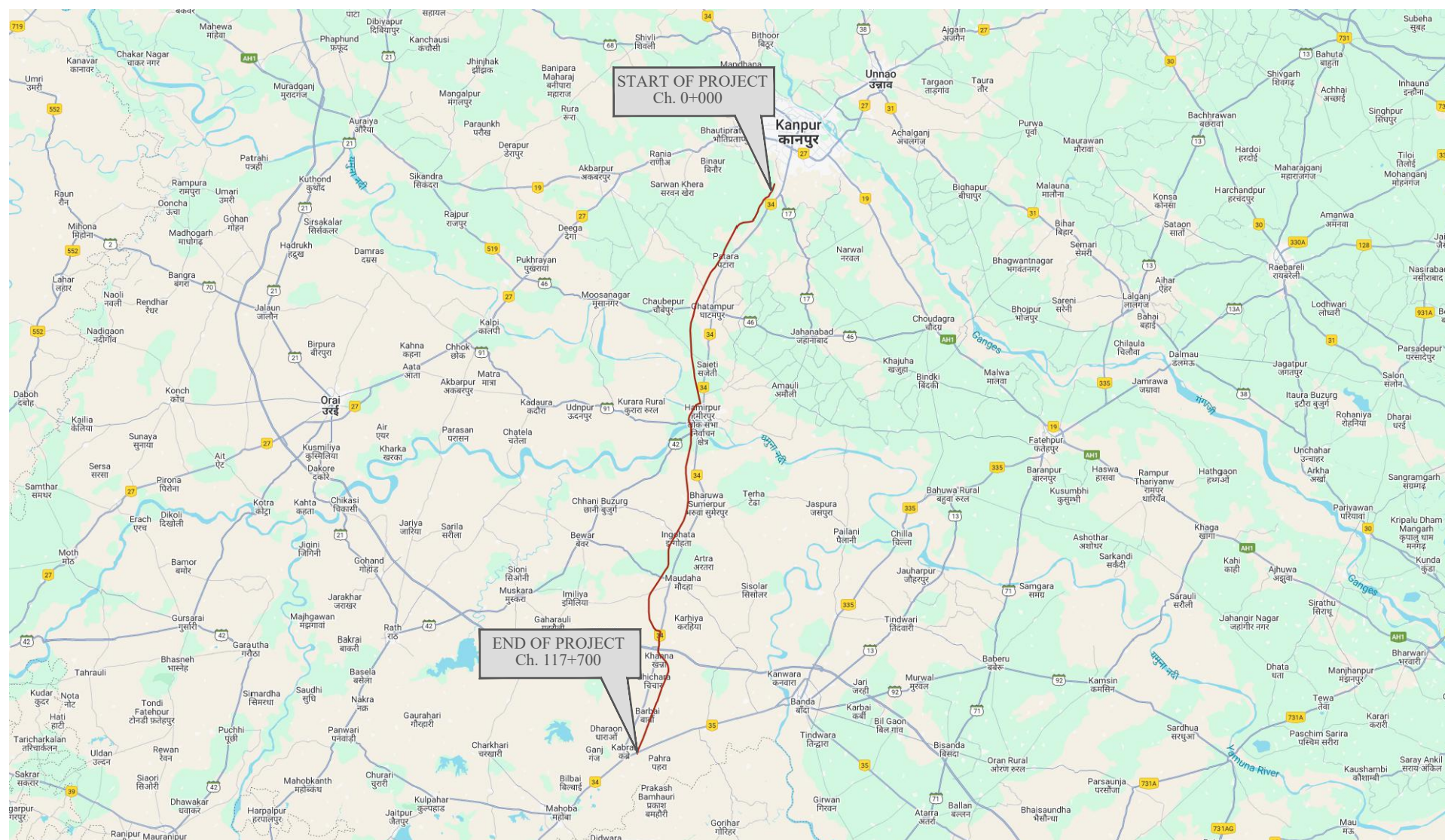
Section-1: Development of 4/6 Lane of access controlled Kanpur - Kabrai greenfield highway, starting from design km 0+000 (Kanpur Ring road) to design km 117+700 (near village Kabrai in district Mahoba) in the State of Uttar Pradesh and,

Section-2: Overlay/Strengthening, other road safety and improvement works on existing Kanpur - Kabrai section from km 7+430 to km 130+100 (Design chainage 0+000 to 123+860) of NH-34 (old NH-86) in the State of Uttar Pradesh on DBFOT pattern at BOT (Toll)

Mode under NH(O) scheme

**HAMIRPUR SECTION:- 49+000 Km TO 95+000 Km**

**UTILITY SHIFTING PLAN:- LT & HT(11/33KV), TRANSFORMER, LAMP POST**



NOV-2025

Consultant:



**S.A. Infrastructure Consultants Pvt. Ltd.**

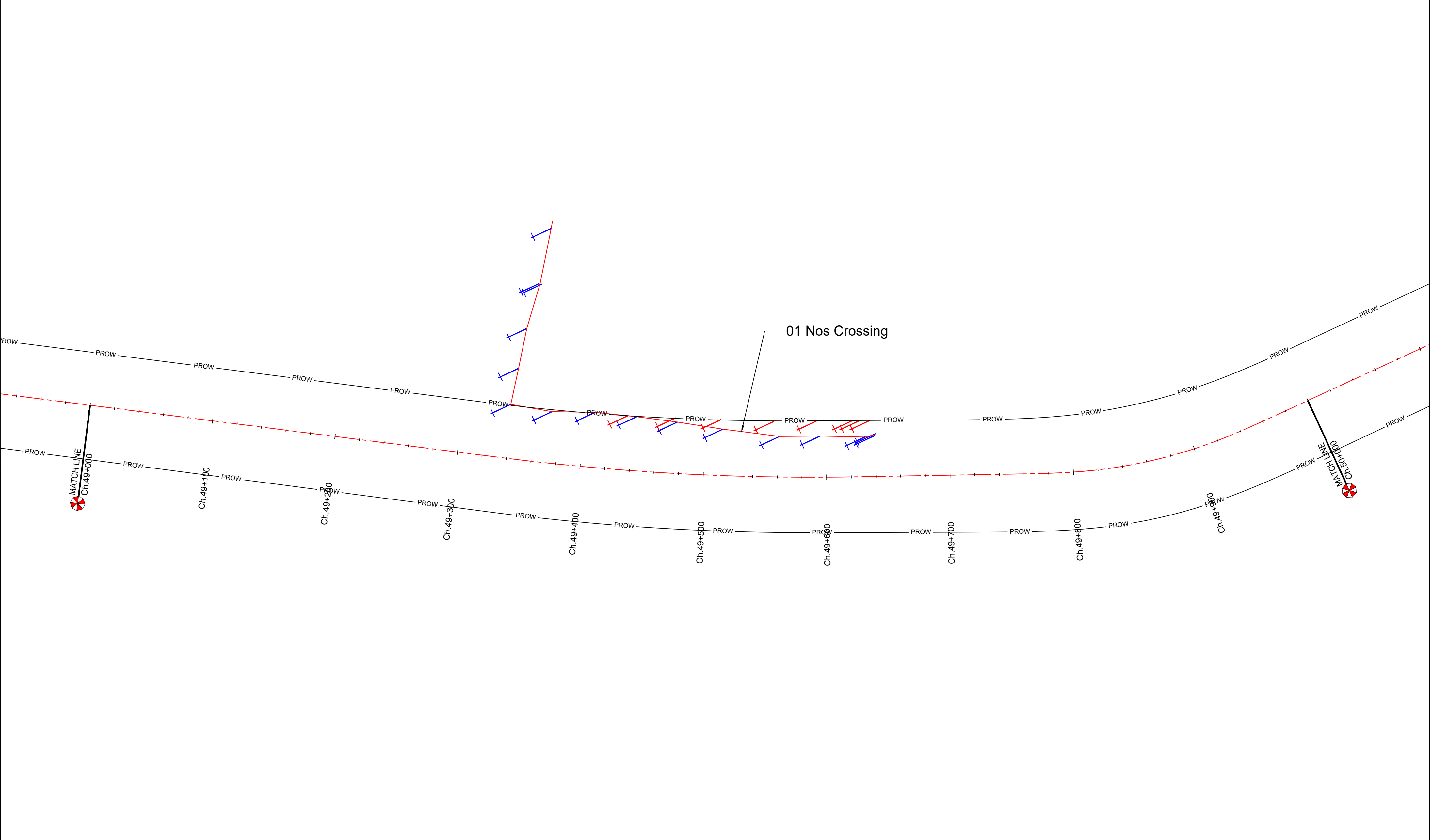
1101A, 11 Floor Tower A-II, Ansal Corporate Park,  
Plot No. 7A/1, Sector 142, Noida-201301 (Uttar Pradesh)  
Phone No- 0120-6148000 Fax-0120-6148090  
Email: [info@sainfra.com](mailto:info@sainfra.com)









UTILITY LIST								
KANPUR RING ROAD TO KABRAI (ON NH-35) FROM KM 00+000 TO KM 118+400								
HAMIRPUR SECTION FROM (KM 49+000 TO KM 95+000)								
ELECTRIC POLE ,TRANSFORMER, LAMP POLE								
SL.NO.	DESIGN CHAINAGE		ELECTRIC POLE (NOS.)		TRANSFORMER (NOS.)		LAMP POLE (NOS.)	
	From	To	LHS	RHS	LHS	RHS	LHS	RHS
50	49+000	50+000	8	-	-	-	-	-
51	50+000	51+000	2	4	-	-	-	-
52	51+000	52+000	2	7	-	-	-	-
53	52+000	53+000	3	4	-	-	-	-
54	53+000	54+000	10	6	-	-	-	-
55	54+000	55+000	2	13	-	-	-	-
56	55+000	56+000	-	-	-	-	-	-
57	56+000	57+000	-	-	-	-	-	-
58	57+000	58+000	1	-	-	-	-	-
59	58+000	59+000	-	-	-	-	-	-
60	59+000	60+000	-	1	-	-	-	-
61	60+000	61+000	-	-	-	-	-	-
62	61+000	62+000	1	4	-	2	-	-
63	62+000	63+000	3	-	-	-	-	-
64	63+000	64+000	1	2	-	1	-	-
65	64+000	65+000	3	-	1	-	-	-
66	65+000	66+000	5	2	1	-	-	-
67	66+000	67+000	4	5	-	-	-	-
68	67+000	68+000	-	2	-	1	-	-
69	68+000	69+000	-	-	-	-	-	-
70	69+000	70+000	1	2	-	1	-	-
71	70+000	71+000	-	1	-	-	-	-
72	71+000	72+000	1	-	-	-	-	-
73	72+000	73+000	1	1	-	-	-	-
74	73+000	74+000	7	7	1	-	-	-
75	74+000	75+000	-	1	-	-	-	-
76	75+000	76+000	-	1	-	-	-	-
77	76+000	77+000	-	2	-	-	-	-
78	77+000	78+000	3	1	1	-	-	-
79	78+000	79+000	3	-	-	-	-	-
80	79+000	80+000	-	1	-	-	-	-
81	80+000	81+000	2	2	-	1	-	-
82	81+000	82+000	-	1	-	-	-	-
83	82+000	83+000	-	-	-	-	-	-
84	83+000	84+000	2	2	-	-	-	-
85	84+000	85+000	4	1	-	-	-	-
86	85+000	86+000	1	-	-	-	-	-
87	86+000	87+000	2	-	-	-	-	-
88	87+000	88+000	-	-	-	-	-	-
89	88+000	89+000	-	-	-	-	-	-
90	89+000	90+000	-	-	-	-	-	-
91	90+000	91+000	-	-	-	-	-	-
92	91+000	92+000	2	2	-	-	-	-
93	92+000	93+000	1	-	-	-	-	-
94	93+000	94+000	-	1	-	-	-	-
95	94+000	95+000	8	4	-	-	-	-
Total			83	80	4	6	-	-
			163		10		-	

← TO KANPUR

TO KABRAI →




SCHEDULE OF UTILITIES (EFFECTED)							EP LINE CROSSING (NOS.)	SCHEDULE OF UTILITIES (RELOCATED)					
TYPES	ELECTRIC POLE 		TRANSFORMER 		LAMP POLE 			ELECTRIC POLE 		TRANSFORMER 		LAMP POLE 	
	LHS	RHS	LHS	RHS	LHS	RHS		LHS	RHS	LHS	RHS	LHS	RHS
NUMBERS	08	0	0	0	0	0	01	08	0	0	0	0	0

LEGEND :

LT LINE


Consultant:-



S.A. Infrastructure Consultants Pvt. Ltd.

1101A, 11 Floor Tower A-II, Ansal Corporate Park,  
Plot No. 7A/1, Sector 142, Noida-201301 (Uttar Pradesh)  
Phone No- 0120-6148000 Fax-0120-6148090

Client:-



**National Highways Authority of India**  
(Ministry of Road Transport & Highways, Government of India)  
G - 5 & 6, Sector - 10, Dwarka, New Delhi - 110075

Project:-

Section-1: Development of 4/6 Lane of access controlled Kanpur - Kabrai greenfield highway, starting from design km 0+000 (Kanpur Ring road) to design km 117+700 (near village Kabrai in district Mahoba) in the State of Uttar Pradesh and,  
Section-2: Overlay/Strengthening, other road safety and improvement works on existing Kanpur - Kabrai section from km 7+430 to km 130+100 (Design chainage 0+000 to 123+860) of NH-34 (old NH-86) in the State of Uttar Pradesh on DBFOT pattern at BOT (Toll) Mode under NH(O) scheme

PREPARED

V.K.

Vishwajeet

DESIGNED

V.G.

Vijay Gupta

CHECKED

P.S.

Prakash

APPROVED

S.S.

S. Shukla

Title:

**UTILITY SHIFTING PLAN**  
CH: 49+000 TO 50+000

Date:

NOV 2025

Scale: H 1:2000

Size: A2

Drg. No:

FDPR/KNP-KBR/UTILITY

Sheet:

25 OF 59

Rev:

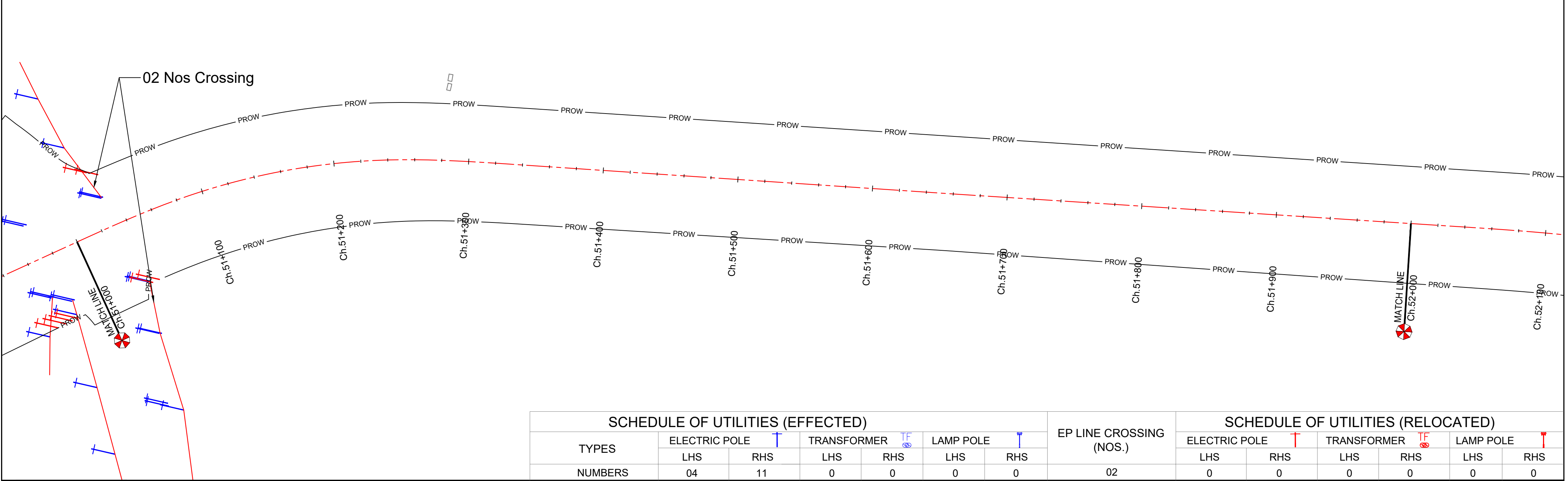
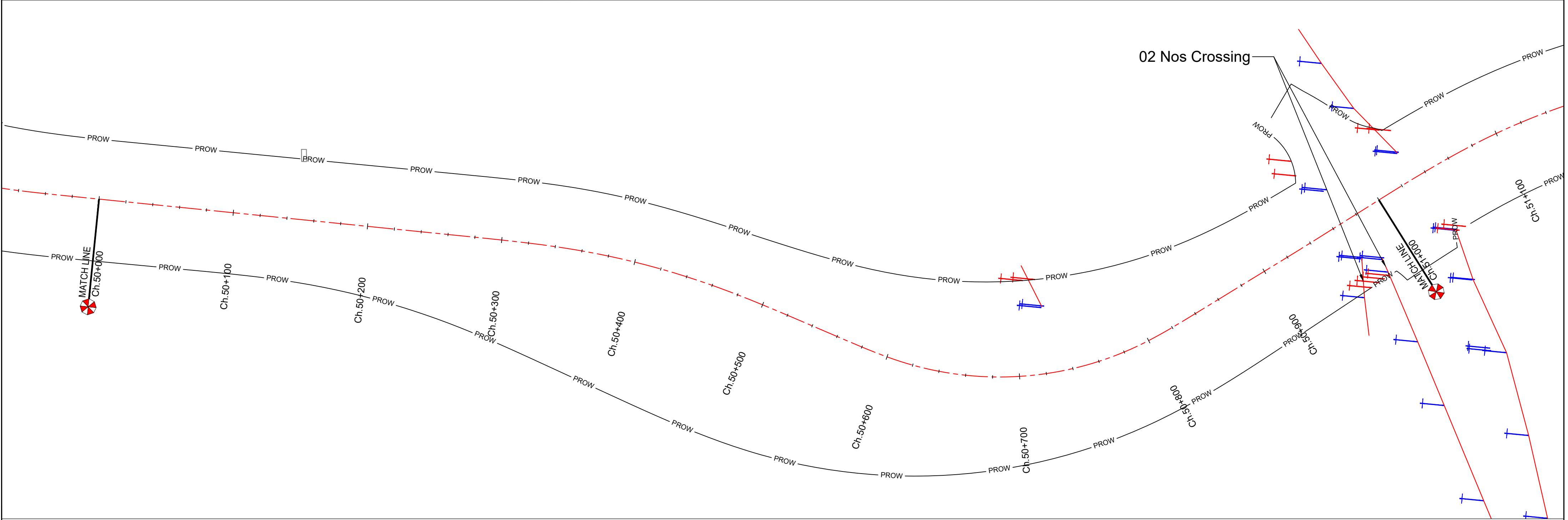
R0 R0









TO KANPUR



TO KABRAI



SCHEDULE OF UTILITIES (EFFECTED)							EP LINE CROSSING (NOS.)	SCHEDULE OF UTILITIES (RELOCATED)					
TYPES	ELECTRIC POLE 		TRANSFORMER 		LAMP POLE 			ELECTRIC POLE 		TRANSFORMER 		LAMP POLE 	
	LHS	RHS	LHS	RHS	LHS	RHS		LHS	RHS	LHS	RHS	LHS	RHS
NUMBERS	04	11	0	0	0	0	02	0	0	0	0	0	0

LEGEND :

LT LINE

Consultant:-

S.A. Infrastructure Consultants Pvt. Ltd.  
1101A, 11 Floor Tower A-II, Ansal Corporate Park,  
Plot No. 7A/1, Sector 142, Noida-201301 (Uttar Pradesh)  
Phone No- 0120-6148000 Fax-0120-6148090

Client:-

National Highways Authority of India  
(Ministry of Road Transport & Highways, Government of India)  
G - 5 & 6, Sector - 10, Dwarka, New Delhi - 110075

Project:-

Section-1: Development of 4/6 Lane of access controlled Kanpur - Kabrai greenfield highway, starting from design km 0+000 (Kanpur Ring road) to design km 117+700 (near village Kabrai in district Mahoba) in the State of Uttar Pradesh and,  
Section-2: Overlay/Strengthening, other road safety and improvement works on existing Kanpur - Kabrai section from km 7+430 to km 130+100 (Design chainage 0+000 to 123+860) of NH-34 (old NH-86) in the State of Uttar Pradesh on DBFOT pattern at BOT (Toll) Mode under NH(O) scheme

PREPARED

V.K.

Vishwajeet

DESIGNED

V.G.

Vijay Gupta

CHECKED

P.S.

Prakash

APPROVED

S.S.

S. Shukla

Title:

UTILITY SHIFTING PLAN

CH: 50+000 TO 52+000

Scale: H 1:2000

Size: A2

Drg. No:

FDPR/KNP-KBR/UTILITY

Sheet:

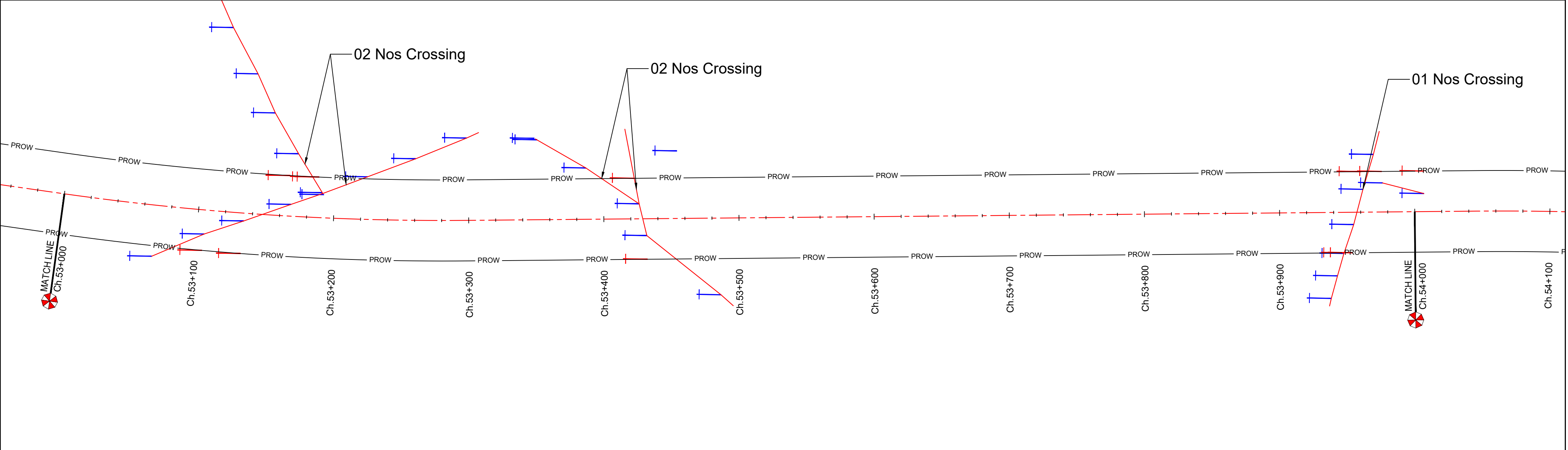
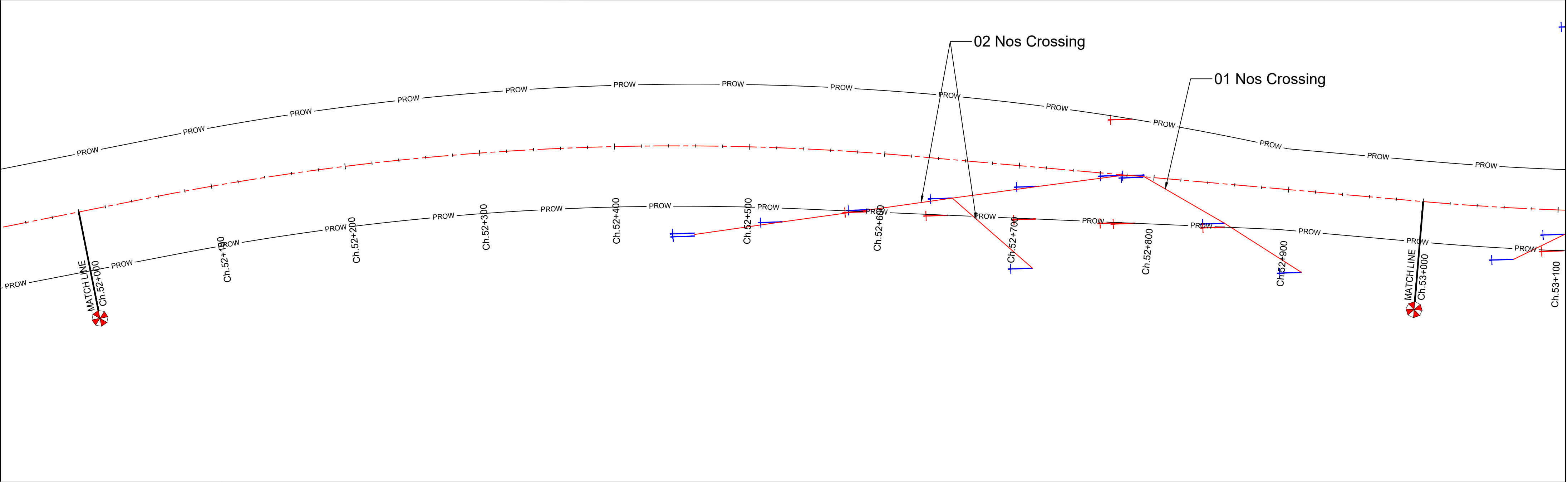
26 OF 59






Rev:

R0 R0

Date:

NOV 2025



SCHEDULE OF UTILITIES (EFFECTED)							EP LINE CROSSING (NOS.)	SCHEDULE OF UTILITIES (RELOCATED)					
TYPES	ELECTRIC POLE 		TRANSFORMER 		LAMP POLE 			ELECTRIC POLE 		TRANSFORMER 		LAMP POLE	
	LHS	RHS	LHS	RHS	LHS	RHS		LHS	RHS	LHS	RHS	LHS	RHS
NUMBERS	07	11	0	0	0	0	08	13	10	0	0	0	0

LEGEND :

LT LINE

Consultant:-

S.A. Infrastructure Consultants Pvt. Ltd.  
1101A, 11 Floor Tower A-II, Ansal Corporate Park,  
Plot No. 7A/1, Sector 142, Noida-201301 (Uttar Pradesh)  
Phone No- 0120-6148000 Fax-0120-6148090

Client:-

National Highways Authority of India  
(Ministry of Road Transport & Highways, Government of India)  
G - 5 & 6, Sector - 10, Dwarka, New Delhi - 110075

Project:-

Section-1: Development of 4/6 Lane of access controlled Kanpur - Kabrai greenfield highway, starting from design km 0+000 (Kanpur Ring road) to design km 117+700 (near village Kabrai in district Mahoba) in the State of Uttar Pradesh and,  
Section-2: Overlay/Strengthening, other road safety and improvement works on existing Kanpur - Kabrai section from km 7+430 to km 130+100 (Design chainage 0+000 to 123+860) of NH-34 (old NH-86) in the State of Uttar Pradesh on DBFOT pattern at BOT (Toll) Mode under NH(O) scheme

PREPARED

V.K.

Vishwajeet

DESIGNED

V.G.

Vijay Gupta

CHECKED

P.S.

Prakash

APPROVED

S.S.

S. Shukla

Title:

UTILITY SHIFTING PLAN

CH: 52+000 TO 54+000

Scale: H 1:2000

Size: A2

Dr. No:

FDPR/KNP-KBR/UTILITY

Sheet:

27 OF 59

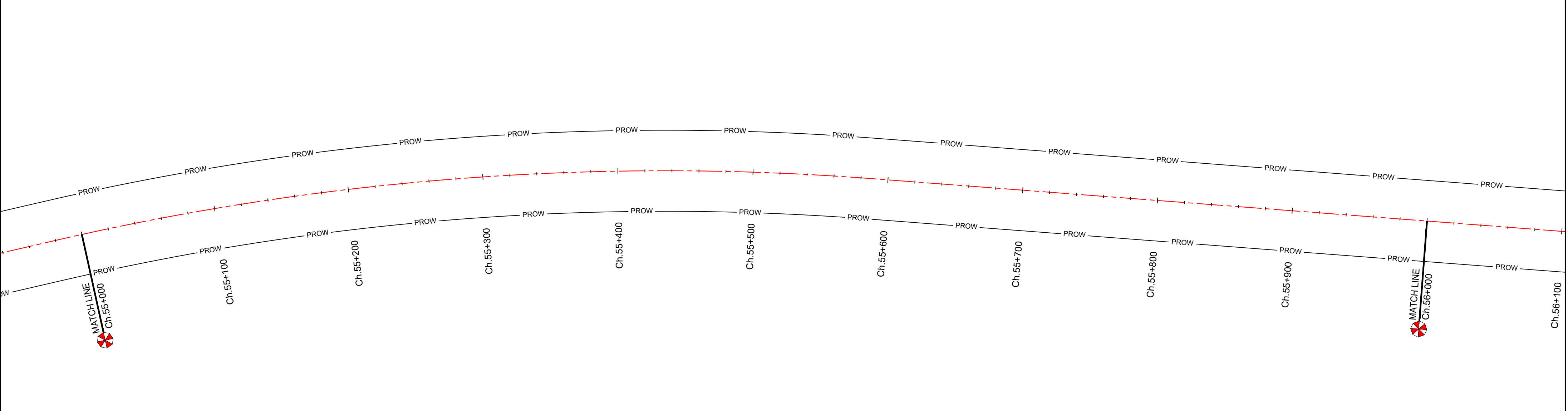
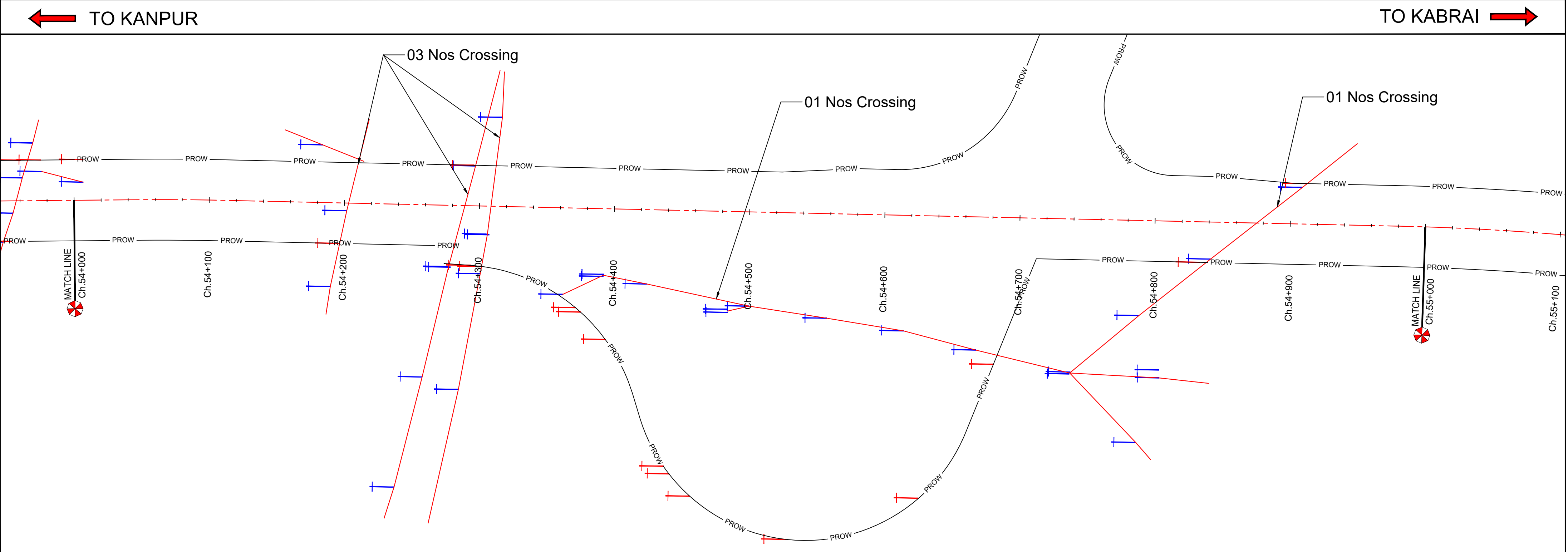
Date:






NOV 2025

Rev:

R0 R0





SCHEDULE OF UTILITIES (EFFECTED)							EP LINE CROSSING (NOS.)	SCHEDULE OF UTILITIES (RELOCATED)					
TYPES	ELECTRIC POLE 		TRANSFORMER 		LAMP POLE 			ELECTRIC POLE 		TRANSFORMER 		LAMP POLE	
	LHS	RHS	LHS	RHS	LHS	RHS		LHS	RHS	LHS	RHS	LHS	RHS
	NUMBERS	02	13	0	0	0		0	02	13	0	0	0

LEGEND :

LT LINE

Consultant:-

S.A. Infrastructure Consultants Pvt. Ltd.  
1101A, 11 Floor Tower A-II, Ansal Corporate Park,  
Plot No. 7A/1, Sector 142, Noida-201301 (Uttar Pradesh)  
Phone No- 0120-6148000 Fax-0120-6148090

Client:-

National Highways Authority of India  
(Ministry of Road Transport & Highways, Government of India)  
G - 5 & 6, Sector - 10, Dwarka, New Delhi - 110075

Project:-

Section-1: Development of 4/6 Lane of access controlled Kanpur - Kabrai greenfield highway, starting from design km 0+000 (Kanpur Ring road) to design km 117+700 (near village Kabrai in district Mahoba) in the State of Uttar Pradesh and,  
Section-2: Overlay/Strengthening, other road safety and improvement works on existing Kanpur - Kabrai section from km 7+430 to km 130+100 (Design chainage 0+000 to 123+860) of NH-34 (old NH-86) in the State of Uttar Pradesh on DBFOT pattern at BOT (Toll) Mode under NH(O) scheme

PREPARED

V.K.

Vishwajeet

DESIGNED

V.G.

Vijay Gupta

CHECKED

P.S.

Prakash

APPROVED

S.S.

S. Shukla

Title:

UTILITY SHIFTING PLAN

CH: 54+000 TO 56+000

Scale: H 1:2000

Size: A2

Drg. No:

FDPR/KNP-KBR/UTILITY

Sheet:

28 OF 59

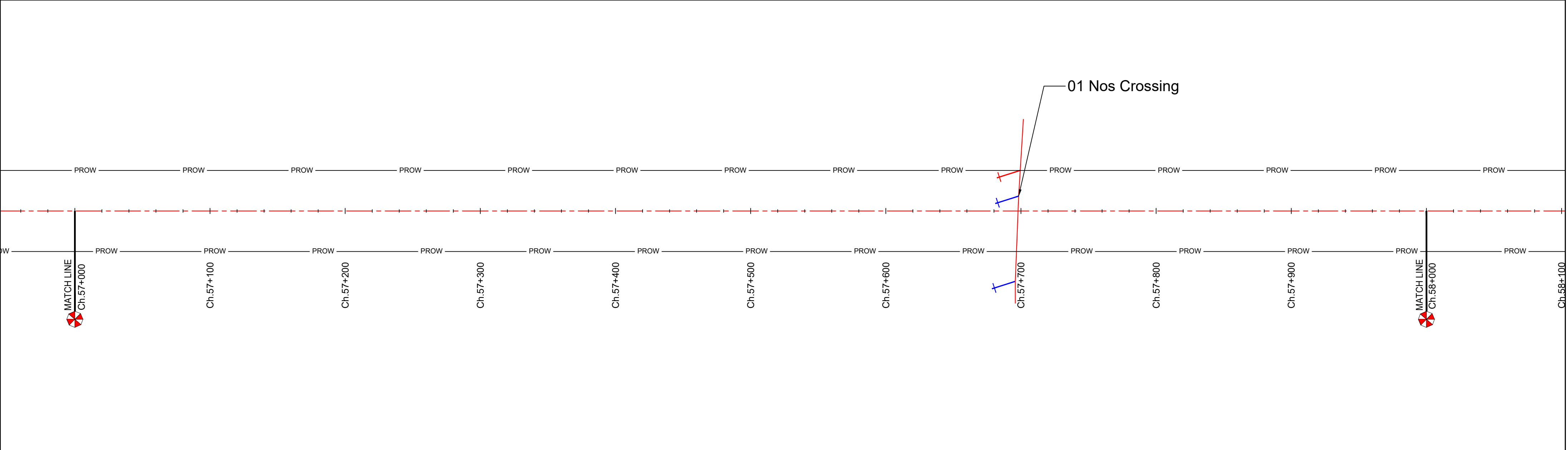
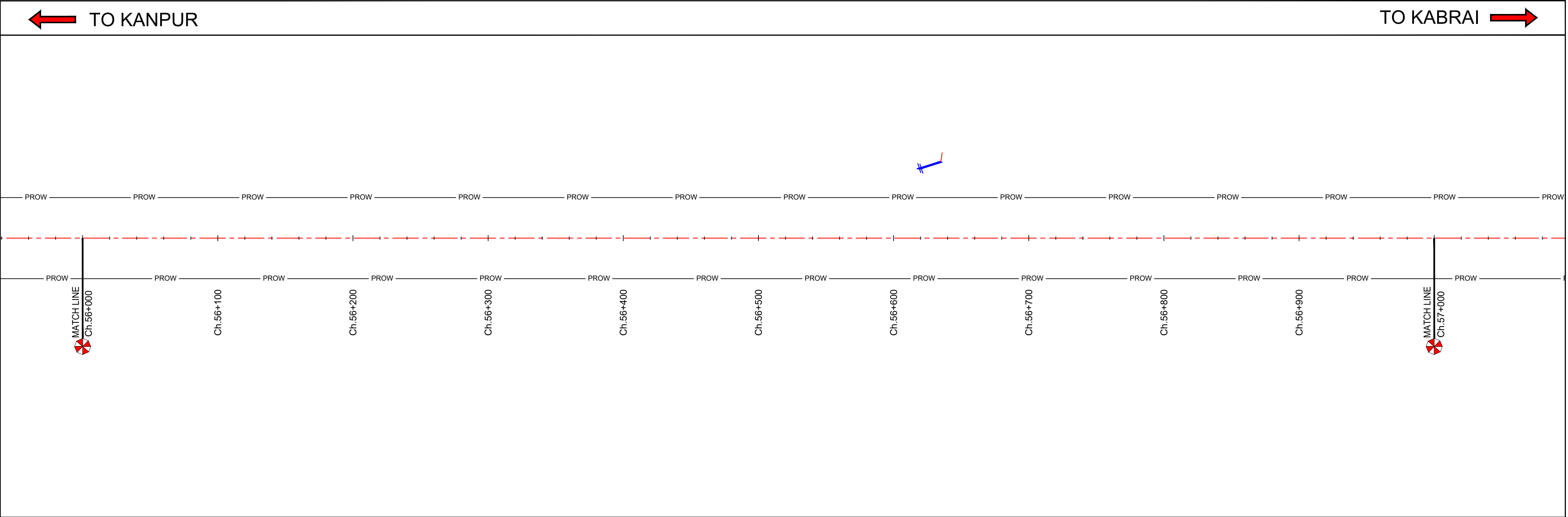
Rev:






R0

R0

Date:

NOV 2025



SCHEDULE OF UTILITIES (EFFECTED)							EP LINE CROSSING (NOS.)	SCHEDULE OF UTILITIES (RELOCATED)					
TYPES	ELECTRIC POLE 		TRANSFORMER 		LAMP POLE 			ELECTRIC POLE 		TRANSFORMER 		LAMP POLE	
	LHS	RHS	LHS	RHS	LHS	RHS		LHS	RHS	LHS	RHS	LHS	RHS
NUMBERS	01	0	0	0	0	0	01	01	0	0	0	0	0

LEGEND :

LT LINE

Consultant:-

S.A. Infrastructure Consultants Pvt. Ltd.

1101A, 11 Floor Tower A-II, Ansal Corporate Park,  
Plot No. 7A/1, Sector 142, Noida-201301 (Uttar Pradesh)  
Phone No- 0120-6148000 Fax-0120-6148090

Client:-

National Highways Authority of India  
(Ministry of Road Transport & Highways, Government of India)  
G - 5 & 6, Sector - 10, Dwarka, New Delhi - 110075

Project:-

Section-1: Development of 4/6 Lane of access controlled Kanpur - Kabrai greenfield highway, starting from design km 0+000 (Kanpur Ring road) to design km 117+700 (near village Kabrai in district Mahoba) in the State of Uttar Pradesh and,  
Section-2: Overlay/Strengthening, other road safety and improvement works on existing Kanpur - Kabrai section from km 7+430 to km 130+100 (Design chainage 0+000 to 123+860) of NH-34 (old NH-86) in the State of Uttar Pradesh on DBFOT pattern at BOT (Toll) Mode under NH(O) scheme

PREPARED	V.K.	Vishwajeet
DESIGNED	V.G.	Vijay Gupta
CHECKED	P.S.	Prakash
APPROVED	S.S.	S. Shukla

Title: **UTILITY SHIFTING PLAN**  
CH: 56+000 TO 58+000

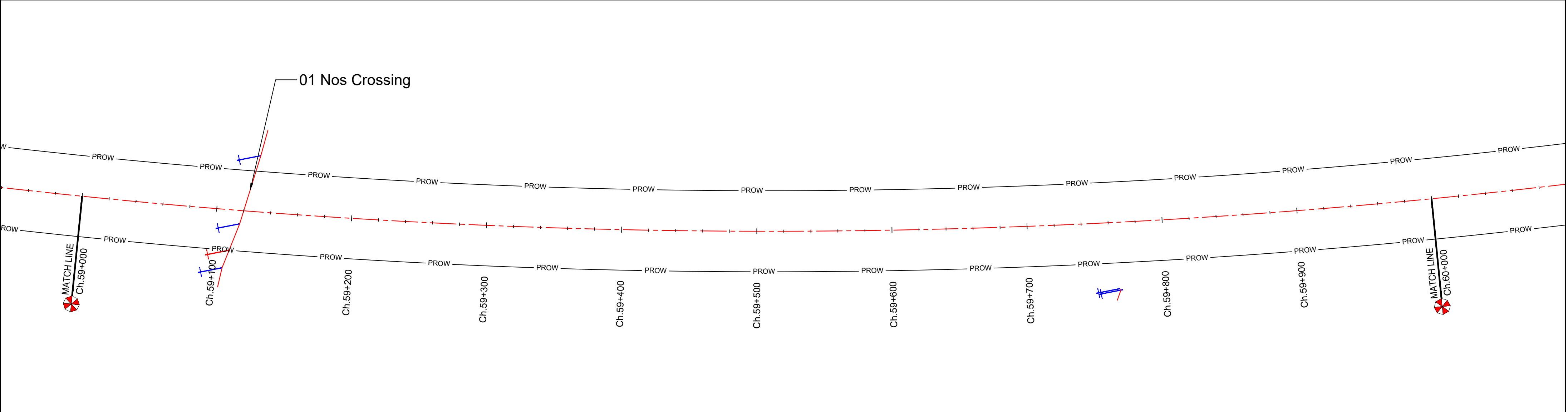
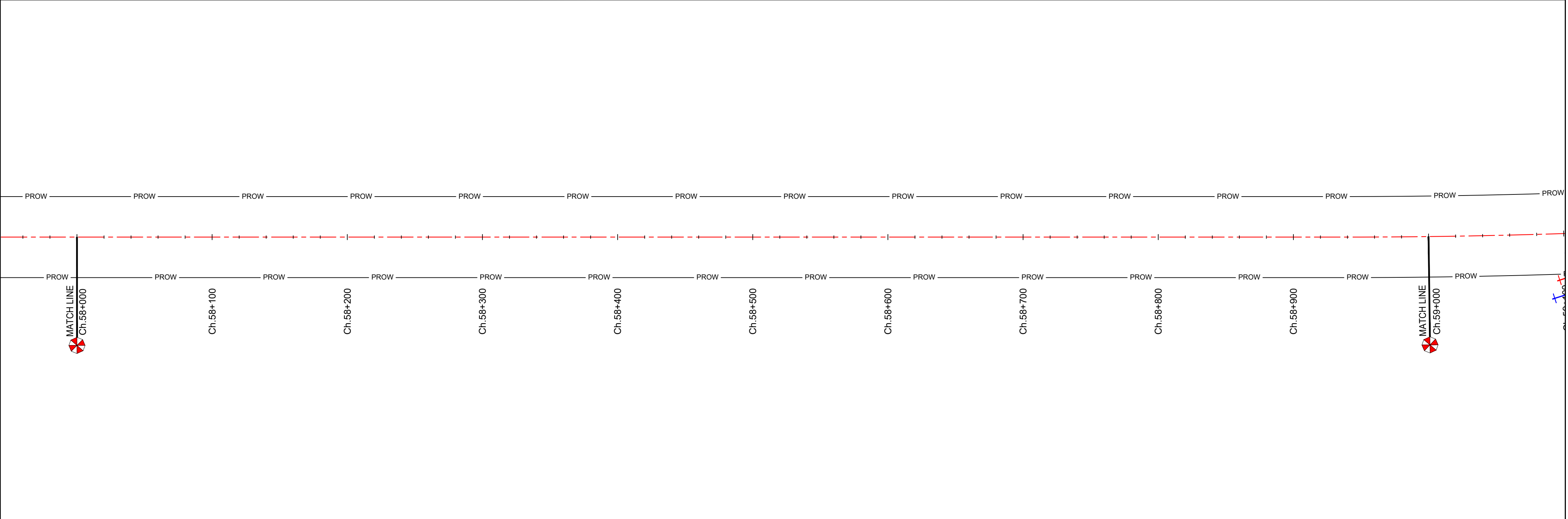
Scale: H 1:2000  
Size: A2






Drg. No:  
FDPR/KNP-KBR/UTILITY

Sheet:  
29 OF 59

Date:  
NOV 2025

Rev:  
R0 R0



SCHEDULE OF UTILITIES (EFFECTED)							EP LINE CROSSING (NOS.)	SCHEDULE OF UTILITIES (RELOCATED)					
TYPES	ELECTRIC POLE 		TRANSFORMER 		LAMP POLE 			ELECTRIC POLE 		TRANSFORMER 		LAMP POLE	
	LHS	RHS	LHS	RHS	LHS	RHS		LHS	RHS	LHS	RHS	LHS	RHS
NUMBERS	0	01	0	0	0	0	01	0	01	0	0	0	0

LEGEND :

LT LINE

Consultant:-

S.A. Infrastructure Consultants Pvt. Ltd.

1101A, 11 Floor Tower A-II, Ansal Corporate Park,  
Plot No. 7A/1, Sector 142, Noida-201301 (Uttar Pradesh)  
Phone No- 0120-6148000 Fax-0120-6148090

Client:-

National Highways Authority of India

(Ministry of Road Transport & Highways, Government of India)  
G - 5 & 6, Sector - 10, Dwarka, New Delhi - 110075

Project:-

Section-1: Development of 4/6 Lane of access controlled Kanpur - Kabrai greenfield highway, starting from design km 0+000 (Kanpur Ring road) to design km 117+700 (near village Kabrai in district Mahoba) in the State of Uttar Pradesh and,

Section-2: Overlay/Strengthening, other road safety and improvement works on existing Kanpur - Kabrai section from km 7+430 to km 130+100 (Design chainage 0+000 to 123+860) of NH-34 (old NH-86) in the State of Uttar Pradesh on DBFOT pattern at BOT (Toll) Mode under NH(O) scheme

PREPARED

V.K.

Vishwajeet

DESIGNED

V.G.

Vijay Gupta

CHECKED

P.S.

Prakash

APPROVED

S.S.

S. Shukla

Title:

UTILITY SHIFTING PLAN

CH: 58+000 TO 60+000

Scale: H 1:2000

Size: A2

Drg. No:

FDPR/KNP-KBR/UTILITY

Sheet:

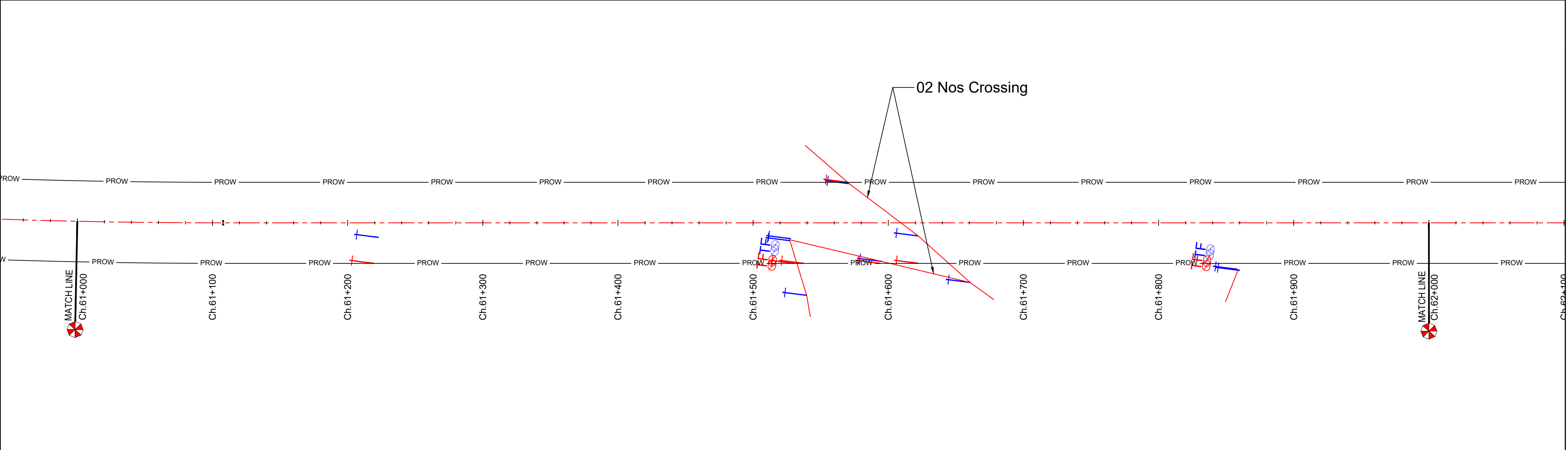
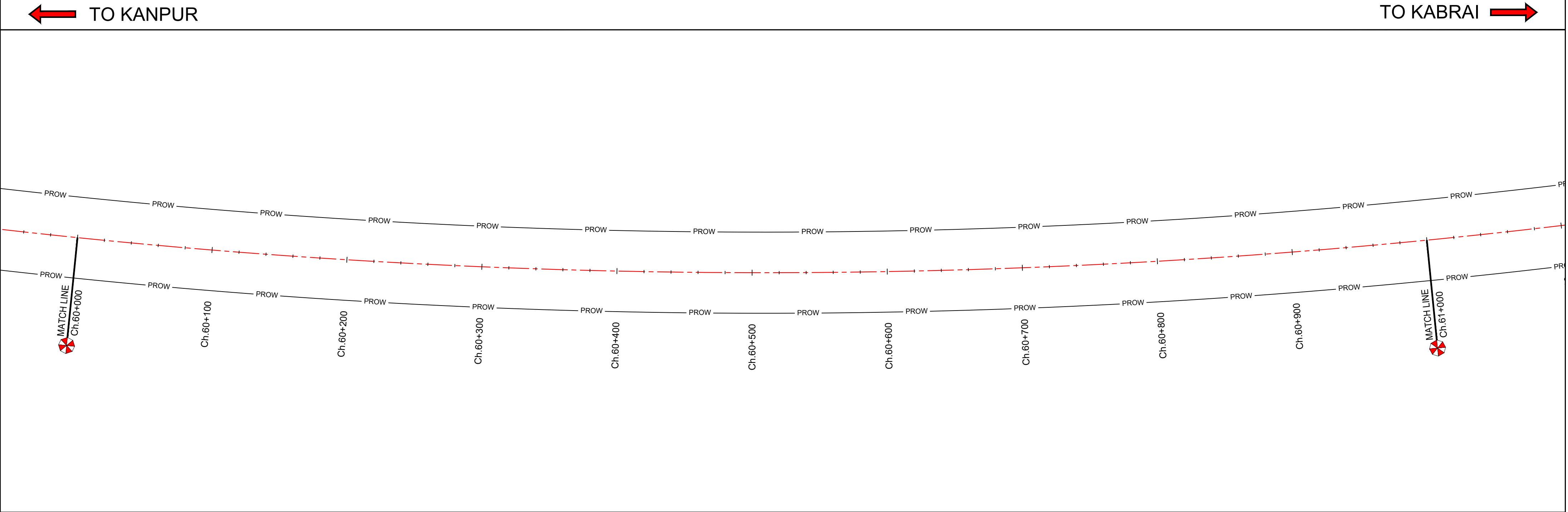
30 OF 59






Rev:

R0 R0

Date:

NOV 2025



SCHEDULE OF UTILITIES (EFFECTED)							EP LINE CROSSING (NOS.)	SCHEDULE OF UTILITIES (RELOCATED)					
TYPES	ELECTRIC POLE 		TRANSFORMER 		LAMP POLE 			ELECTRIC POLE 		TRANSFORMER 		LAMP POLE	
	LHS	RHS	LHS	RHS	LHS	RHS		LHS	RHS	LHS	RHS	LHS	RHS
NUMBERS	01	04	0	02	0	0	02	01	04	0	02	0	0

LEGEND :

LT LINE

Consultant:-

S.A. Infrastructure Consultants Pvt. Ltd.

1101A, 11 Floor Tower A-II, Ansal Corporate Park,  
Plot No. 7A/1, Sector 142, Noida-201301 (Uttar Pradesh)  
Phone No- 0120-6148000 Fax-0120-6148090

Client:-

National Highways Authority of India  
(Ministry of Road Transport & Highways, Government of India)  
G - 5 & 6, Sector - 10, Dwarka, New Delhi - 110075

Project:-

Section-1: Development of 4/6 Lane of access controlled Kanpur - Kabrai greenfield highway, starting from design km 0+000 (Kanpur Ring road) to design km 117+700 (near village Kabrai in district Mahoba) in the State of Uttar Pradesh and,  
Section-2: Overlay/Strengthening, other road safety and improvement works on existing Kanpur - Kabrai section from km 7+430 to km 130+100 (Design chainage 0+000 to 123+860) of NH-34 (old NH-86) in the State of Uttar Pradesh on DBFOT pattern at BOT (Toll) Mode under NH(O) scheme

PREPARED

V.K.

Vishwajeet

DESIGNED

V.G.

Vijay Gupta

CHECKED

P.S.

Prakash

APPROVED

S.S.

S. Shukla

Title:

UTILITY SHIFTING PLAN

CH: 60+000 TO 62+000

Date:

NOV 2025

Scale: H 1:2000

Size: A2

Drg. No:

FDPR/KNP-KBR/UTILITY

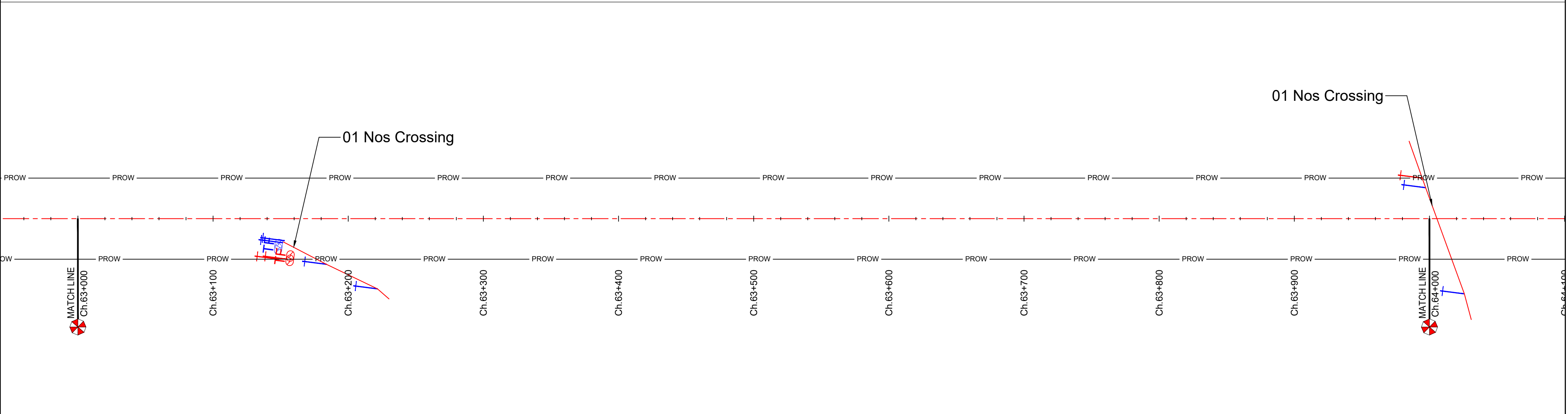
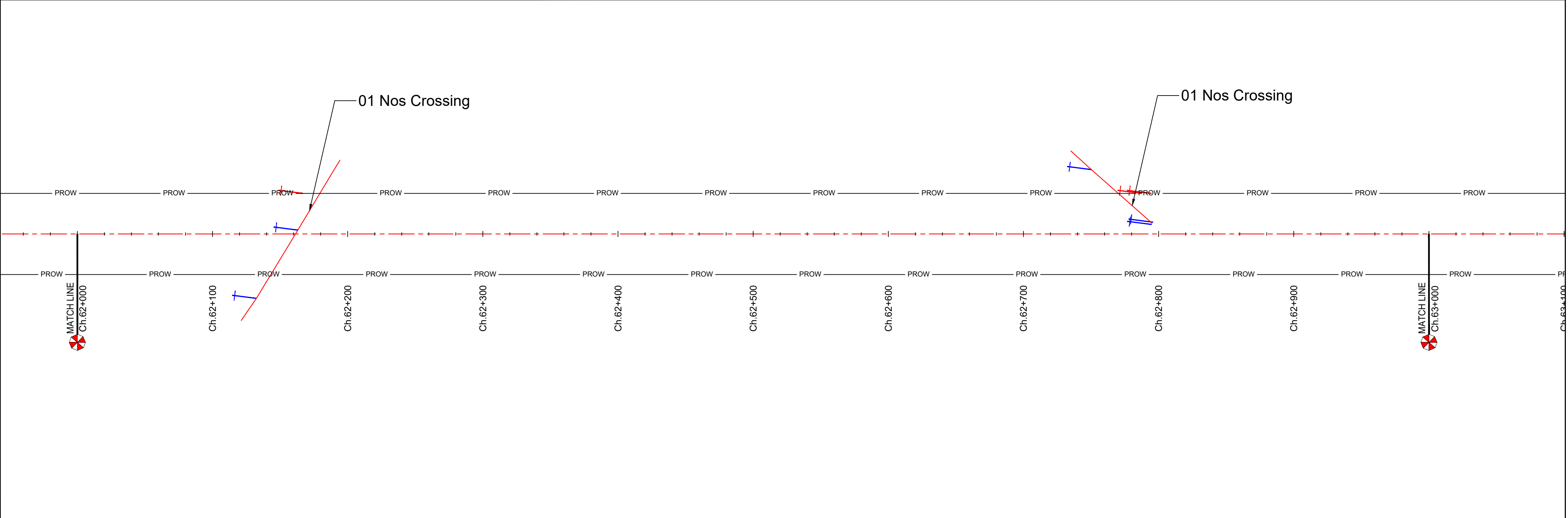
Sheet:






31 OF 59

Rev:

R0 R0





SCHEDULE OF UTILITIES (EFFECTED)							EP LINE CROSSING (NOS.)	SCHEDULE OF UTILITIES (RELOCATED)					
TYPES	ELECTRIC POLE 		TRANSFORMER 		LAMP POLE 			ELECTRIC POLE 		TRANSFORMER 		LAMP POLE	
	LHS	RHS	LHS	RHS	LHS	RHS		LHS	RHS	LHS	RHS	LHS	RHS
NUMBERS	04	02	0	01	0	0		04	04	02	0	01	0

LEGEND :

LT LINE

Consultant:-

S.A. Infrastructure Consultants Pvt. Ltd.

1101A, 11 Floor Tower A-II, Ansal Corporate Park,  
Plot No. 7A/1, Sector 142, Noida-201301 (Uttar Pradesh)  
Phone No- 0120-6148000 Fax-0120-6148090

Client:-

National Highways Authority of India

(Ministry of Road Transport & Highways, Government of India)  
G - 5 & 6, Sector - 10, Dwarka, New Delhi - 110075

Project:-

Section-1:- Development of 4/6 Lane of access controlled Kanpur - Kabrai greenfield highway, starting from design km 0+000 (Kanpur Ring road) to design km 117+700 (near village Kabrai in district Mahoba) in the State of Uttar Pradesh and,  
Section-2: Overlay/Strengthening, other road safety and improvement works on existing Kanpur - Kabrai section from km 7+430 to km 130+100 (Design chainage 0+000 to 123+860) of NH-34 (old NH-86) in the State of Uttar Pradesh on DBFOT pattern at BOT (Toll) Mode under NH(O) scheme

PREPARED

V.K.

Vishwajeet

DESIGNED

V.G.

Vijay Gupta

CHECKED

P.S.

Prakash

APPROVED

S.S.

S. Shukla

Title:

UTILITY SHIFTING PLAN

CH: 62+000 TO 64+000

Scale: H 1:2000

Size: A2

Drg. No:

FDPR/KNP-KBR/UTILITY

Sheet:

32 OF 59

Rev:

R0

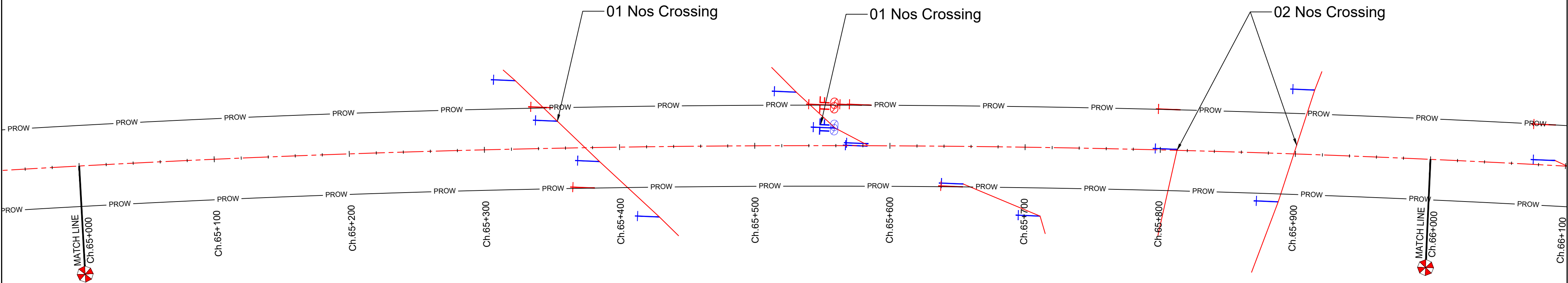
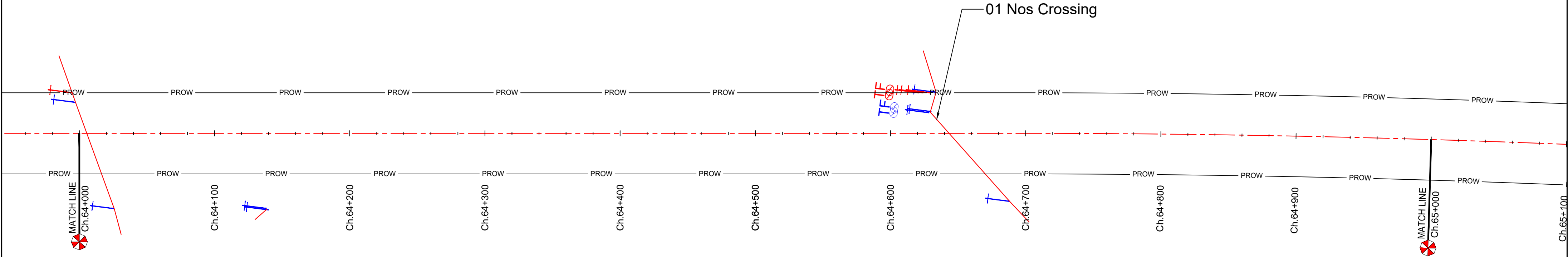
R0






Date:

NOV 2025

← TO KANPUR

TO KABRAI →



SCHEDULE OF UTILITIES (EFFECTED)							EP LINE CROSSING (NOS.)	SCHEDULE OF UTILITIES (RELOCATED)					
TYPES	ELECTRIC POLE 		TRANSFORMER 		LAMP POLE 			ELECTRIC POLE 		TRANSFORMER 		LAMP POLE	
	LHS	RHS	LHS	RHS	LHS	RHS		LHS	RHS	LHS	RHS	LHS	RHS
NUMBERS	08	02	02	0	0	0	05	08	02	02	0	0	0

LEGEND :  
LT LINE

Consultant:-  
  
SA INFRASTRUCTURE CONSULTANTS PVT. LTD.  
1101A, 11 Floor Tower A-II, Ansal Corporate Park,  
Plot No. 7A/1, Sector 142, Noida-201301 (Uttar Pradesh)  
Phone No- 0120-6148000 Fax-0120-6148090

Client:-  
  
National Highways Authority of India  
(Ministry of Road Transport & Highways, Government of India)  
G - 5 & 6, Sector - 10, Dwarka, New Delhi - 110075

Project:-  
Section-1: Development of 4/6 Lane of access controlled Kanpur - Kabrai greenfield highway, starting from design km 0+000 (Kanpur Ring road) to design km 117+700 (near village Kabrai in district Mahoba) in the State of Uttar Pradesh and,  
Section-2: Overlay/Strengthening, other road safety and improvement works on existing Kanpur - Kabrai section from km 7+430 to km 130+100 (Design chainage 0+000 to 123+860) of NH-34 (old NH-86) in the State of Uttar Pradesh on DBFOT pattern at BOT (Toll) Mode under NH(O) scheme

PREPARED	V.K.	Vishwajeet
DESIGNED	V.G.	Vijay Gupta
CHECKED	P.S.	Prakash
APPROVED	S.S.	S. Shukla

Title: **UTILITY SHIFTING PLAN**  
CH: 64+000 TO 66+000

Scale: H 1:2000  
Size: A2

Drg. No:  
FDPR/KNP-KBR/UTILITY

Sheet:  
33 OF 59

Rev:  
R0 R0

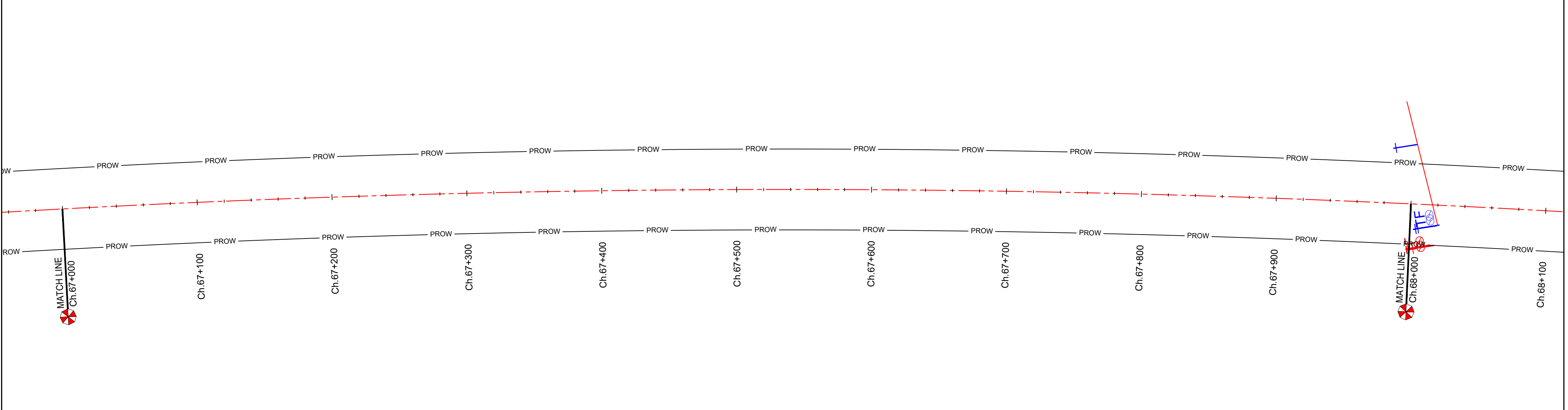
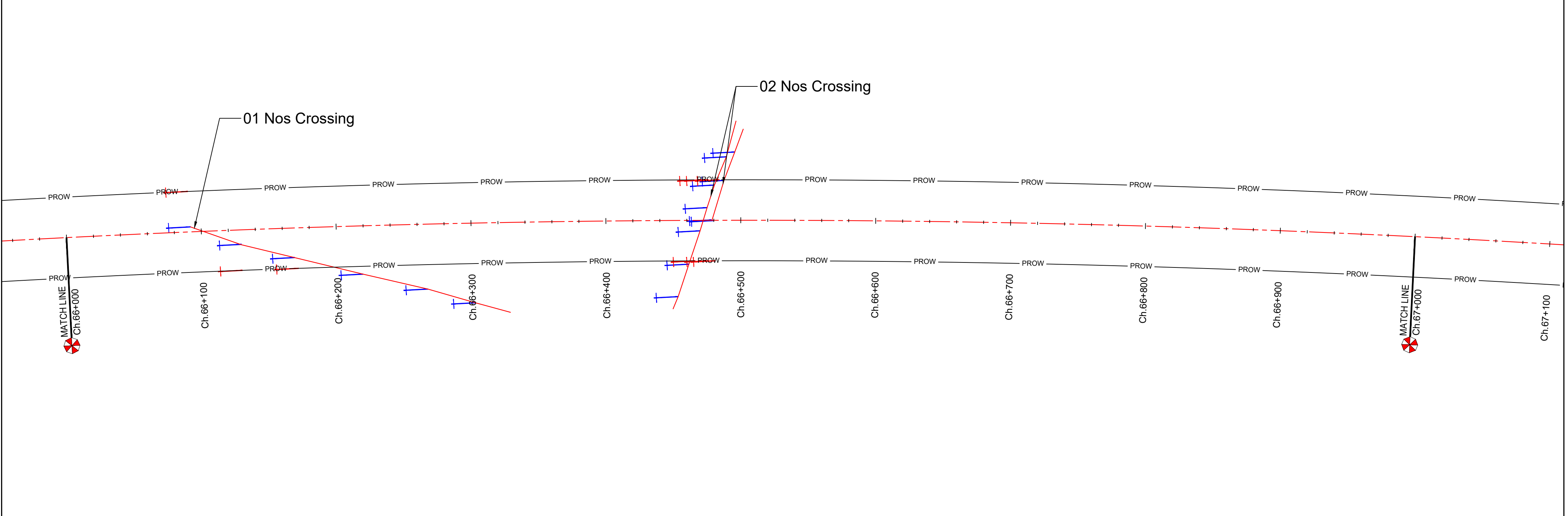
Date:  
NOV 2025









TO KANPUR



TO KABRAI



SCHEDULE OF UTILITIES (EFFECTED)							EP LINE CROSSING (NOS.)	SCHEDULE OF UTILITIES (RELOCATED)					
TYPES	ELECTRIC POLE 		TRANSFORMER 		LAMP POLE 			ELECTRIC POLE 		TRANSFORMER 		LAMP POLE 	
	LHS	RHS	LHS	RHS	LHS	RHS		LHS	RHS	LHS	RHS	LHS	RHS
	NUMBERS	04	07	0	01	0		0	04	07	0	01	0

LEGEND :

LT LINE

Consultant:-

S.A. Infrastructure Consultants Pvt. Ltd.

1101A, 11 Floor Tower A-II, Ansal Corporate Park,  
Plot No. 7A/1, Sector 142, Noida-201301 (Uttar Pradesh)  
Phone No- 0120-6148000 Fax-0120-6148090

Client:-

National Highways Authority of India  
(Ministry of Road Transport & Highways, Government of India)  
G - 5 & 6, Sector - 10, Dwarka, New Delhi - 110075

Project:-

Section-1: Development of 4/6 Lane of access controlled Kanpur - Kabrai greenfield highway, starting from design km 0+000 (Kanpur Ring road) to design km 117+700 (near village Kabrai in district Mahoba) in the State of Uttar Pradesh and,  
Section-2: Overlay/Strengthening, other road safety and improvement works on existing Kanpur - Kabrai section from km 7+430 to km 130+100 (Design chainage 0+000 to 123+860) of NH-34 (old NH-86) in the State of Uttar Pradesh on DBFOT pattern at BOT (Toll) Mode under NH(O) scheme

PREPARED	V.K.	Vishwajeet
DESIGNED	V.G.	Vijay Gupta
CHECKED	P.S.	Prakash
APPROVED	S.S.	S. Shukla

Title: **UTILITY SHIFTING PLAN**  
CH: 66+000 TO 68+000

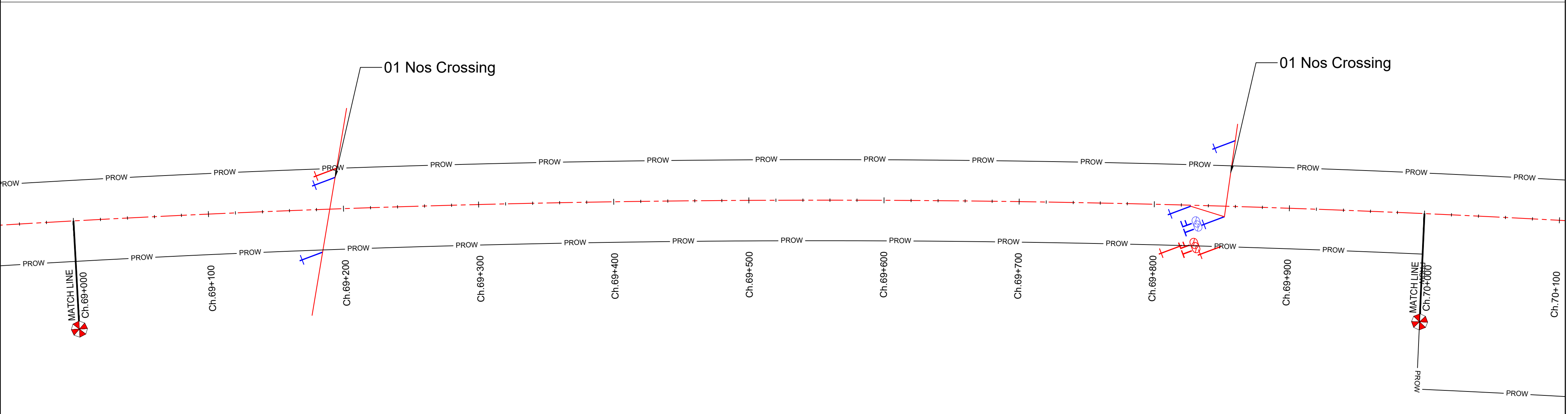
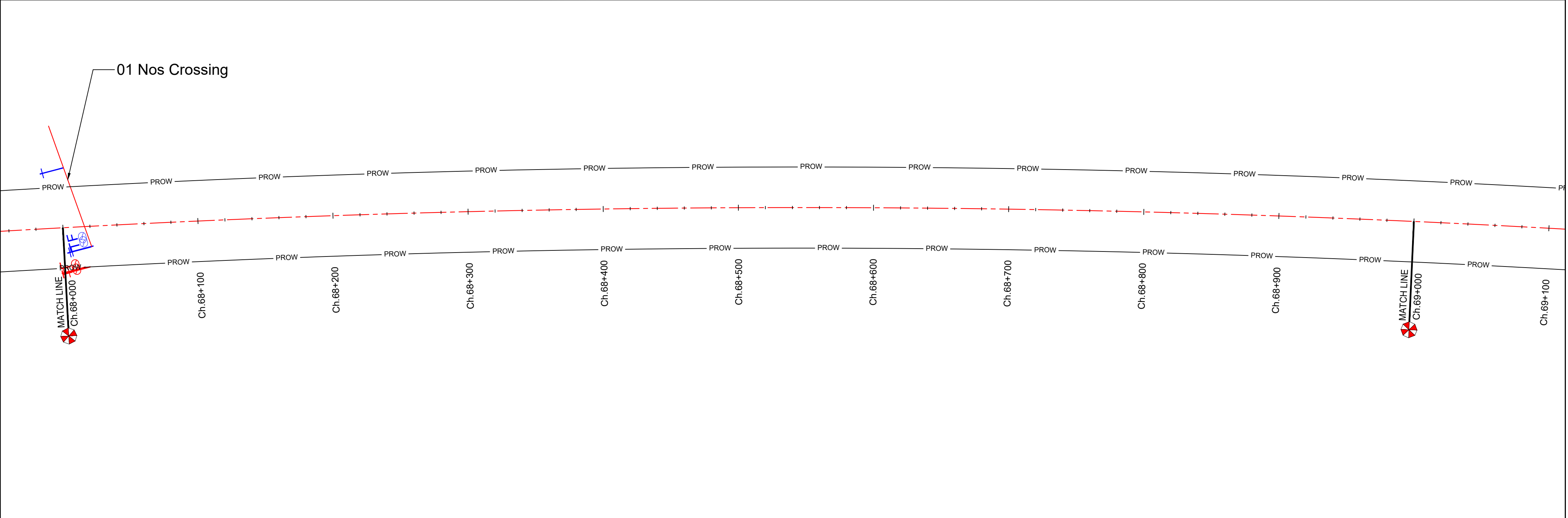
Scale: H 1:2000  
Size: A2







Drg. No:  
FDPR/KNP-KBR/UTILITY

Sheet:  
34 OF 59

Date:  
NOV 2025

Rev:  
R0 R0




SCHEDULE OF UTILITIES (EFFECTED)							EP LINE CROSSING (NOS.)	SCHEDULE OF UTILITIES (RELOCATED)					
TYPES	ELECTRIC POLE 		TRANSFORMER 		LAMP POLE 			ELECTRIC POLE 		TRANSFORMER 		LAMP POLE 	
	LHS	RHS	LHS	RHS	LHS	RHS		LHS	RHS	LHS	RHS	LHS	RHS
NUMBERS	01	02	0	01	0	0	02	01	02	0	01	0	0

LEGEND :

LT LINE


Consultant:-



S.A. Infrastructure Consultants Pvt. Ltd.

1101A, 11 Floor Tower A-II, Ansal Corporate Park,  
Plot No. 7A/1, Sector 142, Noida-201301 (Uttar Pradesh)  
Phone No- 0120-6148000 Fax-0120-6148090

Client:-



National Highways Authority of India  
(Ministry of Road Transport & Highways, Government of India)  
G - 5 & 6, Sector - 10, Dwarka, New Delhi - 110075

Project:-

Section-1: Development of 4/6 Lane of access controlled Kanpur - Kabrai greenfield highway, starting from design km 0+000 (Kanpur Ring road) to design km 117+700 (near village Kabrai in district Mahoba) in the State of Uttar Pradesh and,  
Section-2: Overlay/Strengthening, other road safety and improvement works on existing Kanpur - Kabrai section from km 7+430 to km 130+100 (Design chainage 0+000 to 123+860) of NH-34 (old NH-86) in the State of Uttar Pradesh on DBFOT pattern at BOT (Toll) Mode under NH(O) scheme

PREPARED	V.K.	Vishwajeet
DESIGNED	V.G.	Vijay Gupta
CHECKED	P.S.	Prakash
APPROVED	S.S.	S. Shukla

Title: **UTILITY SHIFTING PLAN**  
CH: 68+000 TO 70+000

Scale: H 1:2000  
Size: A2

Drg. No: FDPR/KNP-KBR/UTILITY

Sheet: 35 OF 59

Date: NOV 2025

Rev: R0 R0

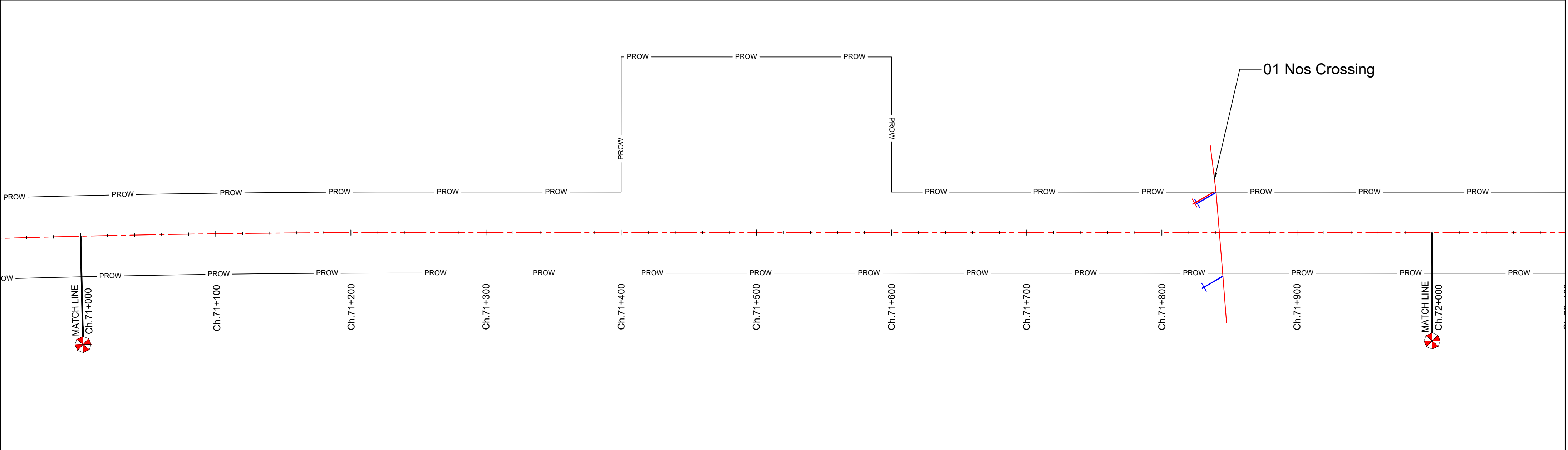
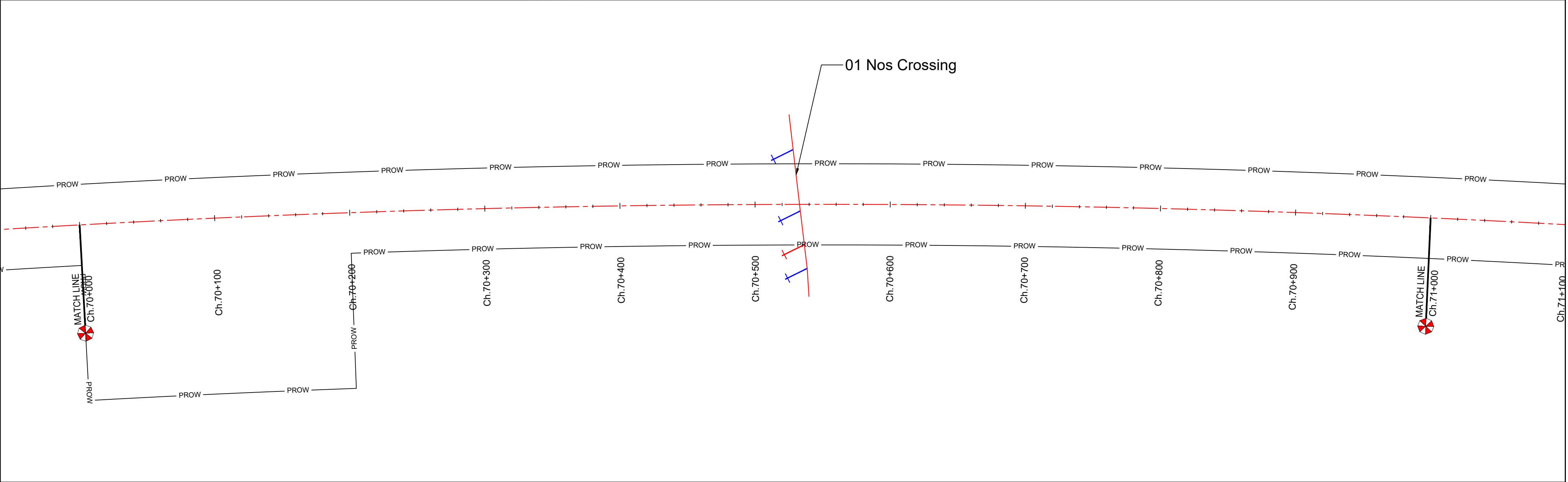










TO KANPUR



TO KABRAI




SCHEDULE OF UTILITIES (EFFECTED)							EP LINE CROSSING (NOS.)	SCHEDULE OF UTILITIES (RELOCATED)					
TYPES	ELECTRIC POLE 		TRANSFORMER 		LAMP POLE 			ELECTRIC POLE 		TRANSFORMER 		LAMP POLE 	
	LHS	RHS	LHS	RHS	LHS	RHS		LHS	RHS	LHS	RHS	LHS	RHS
NUMBERS	01	01	0	0	0	0	02	01	01	0	0	0	0

LEGEND :


LT LINE

Consultant:-



S.A. Infrastructure Consultants Pvt. Ltd.  
1101A, 11 Floor Tower A-II, Ansal Corporate Park,  
Plot No. 7A/1, Sector 142, Noida-201301 (Uttar Pradesh)  
Phone No- 0120-6148000 Fax-0120-6148090

Client:-



**National Highways Authority of India**  
(Ministry of Road Transport & Highways, Government of India)  
G - 5 & 6, Sector - 10, Dwarka, New Delhi - 110075

Project:-

Section-1: Development of 4/6 Lane of access controlled Kanpur - Kabrai greenfield highway, starting from design km 0+000 (Kanpur Ring road) to design km 117+700 (near village Kabrai in district Mahoba) in the State of Uttar Pradesh and,  
Section-2: Overlay/Strengthening, other road safety and improvement works on existing Kanpur - Kabrai section from km 7+430 to km 130+100 (Design chainage 0+000 to 123+860) of NH-34 (old NH-86) in the State of Uttar Pradesh on DBFOT pattern at BOT (Toll) Mode under NH(O) scheme

PREPARED	V.K.	Vishwajeet
DESIGNED	V.G.	Vijay Gupta
CHECKED	P.S.	Prakash
APPROVED	S.S.	S. Shukla

Title: **UTILITY SHIFTING PLAN**  
CH: 70+000 TO 72+000

Scale: H 1:2000  
Size: A2

Drg. No:  
FDPR/KNP-KBR/UTILITY

Sheet:  
36 OF 59

Date:  
NOV 2025

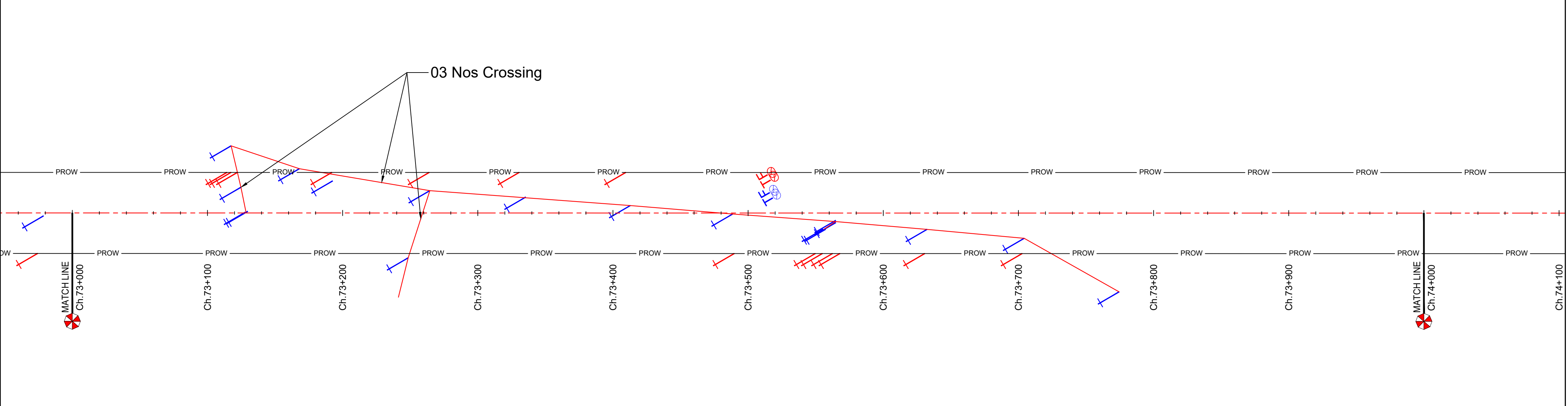
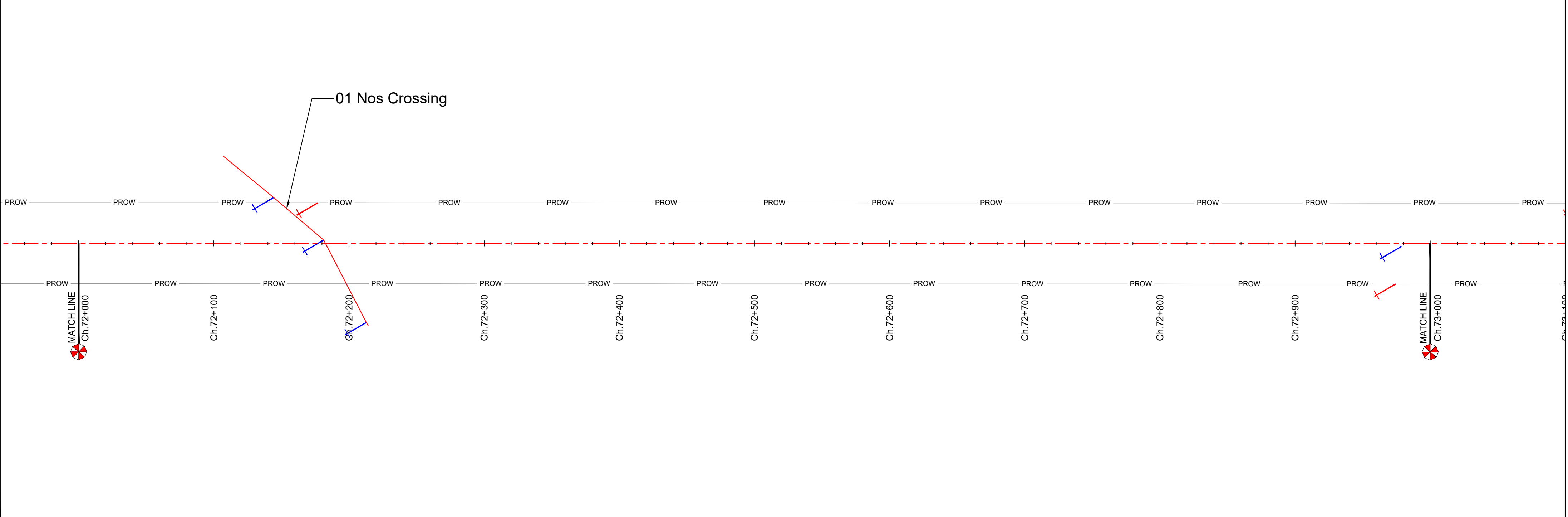
Rev:  
R0 R0








TO KANPUR



TO KABRAI



SCHEDULE OF UTILITIES (EFFECTED)							EP LINE CROSSING (NOS.)	SCHEDULE OF UTILITIES (RELOCATED)					
TYPES	ELECTRIC POLE 		TRANSFORMER 		LAMP POLE 			ELECTRIC POLE 		TRANSFORMER 		LAMP POLE	
	LHS	RHS	LHS	RHS	LHS	RHS		LHS	RHS	LHS	RHS	LHS	RHS
NUMBERS	08	08	01	0	0	0	04	08	08	01	0	0	0

LEGEND :

LT LINE

Consultant:-

S.A. Infrastructure Consultants Pvt. Ltd.  
1101A, 11 Floor Tower A-II, Ansal Corporate Park,  
Plot No. 7A/1, Sector 142, Noida-201301 (Uttar Pradesh)  
Phone No- 0120-6148000 Fax-0120-6148090

Client:-

National Highways Authority of India  
(Ministry of Road Transport & Highways, Government of India)  
G - 5 & 6, Sector - 10, Dwarka, New Delhi - 110075

Project:-

Section-1: Development of 4/6 Lane of access controlled Kanpur - Kabrai greenfield highway, starting from design km 0+000 (Kanpur Ring road) to design km 117+700 (near village Kabrai in district Mahoba) in the State of Uttar Pradesh and,

Section-2: Overlay/Strengthening, other road safety and improvement works on existing Kanpur - Kabrai section from km 7+430 to km 130+100 (Design chainage 0+000 to 123+860) of NH-34 (old NH-86) in the State of Uttar Pradesh on DBFOT pattern at BOT (Toll) Mode under NH(O) scheme

PREPARED	V.K.	Vishwajeet
DESIGNED	V.G.	Vijay Gupta
CHECKED	P.S.	Prakash
APPROVED	S.S.	S. Shukla

Title: **UTILITY SHIFTING PLAN**  
CH: 72+000 TO 74+000

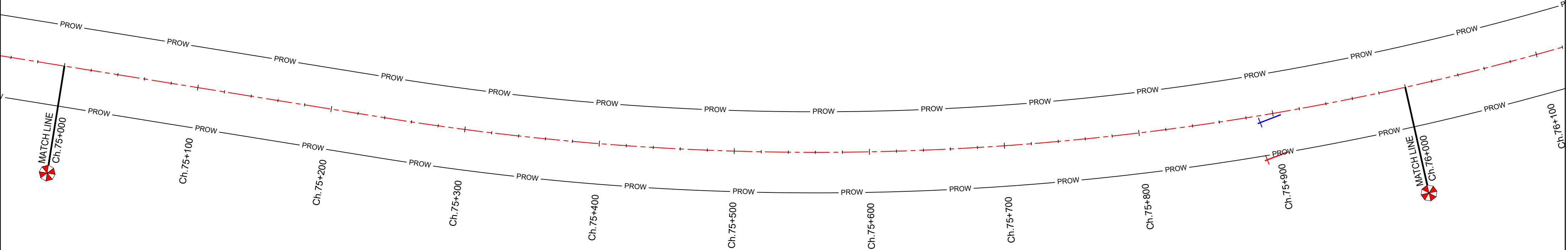
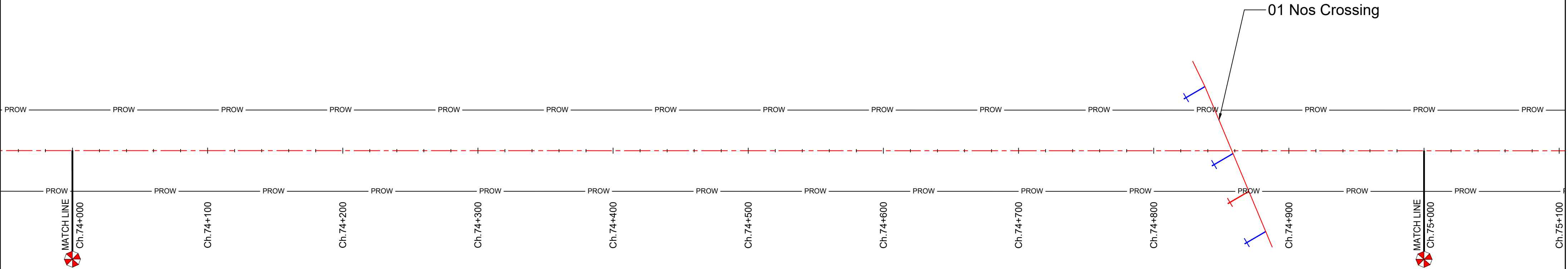
Scale: H 1:2000  
Size: A2






Drg. No: FDPR/KNP-KBR/UTILITY

Sheet: 37 OF 59

Rev: R0 R0

Date: NOV 2025



SCHEDULE OF UTILITIES (EFFECTED)							EP LINE CROSSING (NOS.)	SCHEDULE OF UTILITIES (RELOCATED)					
TYPES	ELECTRIC POLE 		TRANSFORMER 		LAMP POLE 			ELECTRIC POLE 		TRANSFORMER 		LAMP POLE	
	LHS	RHS	LHS	RHS	LHS	RHS		LHS	RHS	LHS	RHS	LHS	RHS
NUMBERS	0	02	0	0	0	0	01	0	02	0	0	0	0

LEGEND :  
LT LINE

Consultant:-  
  
S.A. Infrastructure Consultants Pvt. Ltd.  
1101A, 11 Floor Tower A-II, Ansal Corporate Park,  
Plot No. 7A/1, Sector 142, Noida-201301 (Uttar Pradesh)  
Phone No- 0120-6148000 Fax-0120-6148090

Client:-  
  
National Highways Authority of India  
(Ministry of Road Transport & Highways, Government of India)  
G - 5 & 6, Sector - 10, Dwarka, New Delhi - 110075

Project:-  
Section-1: Development of 4/6 Lane of access controlled Kanpur - Kabrai greenfield highway, starting from design km 0+000 (Kanpur Ring road) to design km 117+700 (near village Kabrai in district Mahoba) in the State of Uttar Pradesh and,  
Section-2: Overlay/Strengthening, other road safety and improvement works on existing Kanpur - Kabrai section from km 7+430 to km 130+100 (Design chainage 0+000 to 123+860) of NH-34 (old NH-86) in the State of Uttar Pradesh on DBFOT pattern at BOT (Toll) Mode under NH(O) scheme

PREPARED  
DESIGNED  
CHECKED  
APPROVED

V.K.  
V.G.  
P.S.  
S.S.

Vishwajeet  
Vijay Gupta  
Prakash  
F. Shukla

Title:  
UTILITY SHIFTING PLAN  
CH: 74+000 TO 76+000

Scale: H 1:2000  
Size: A2

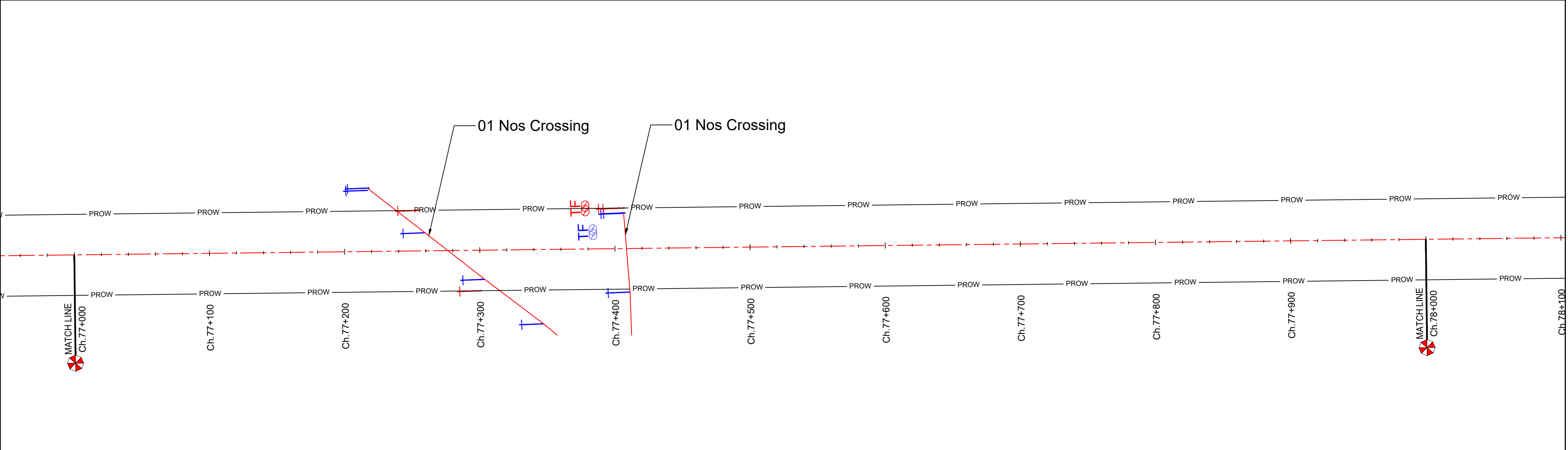
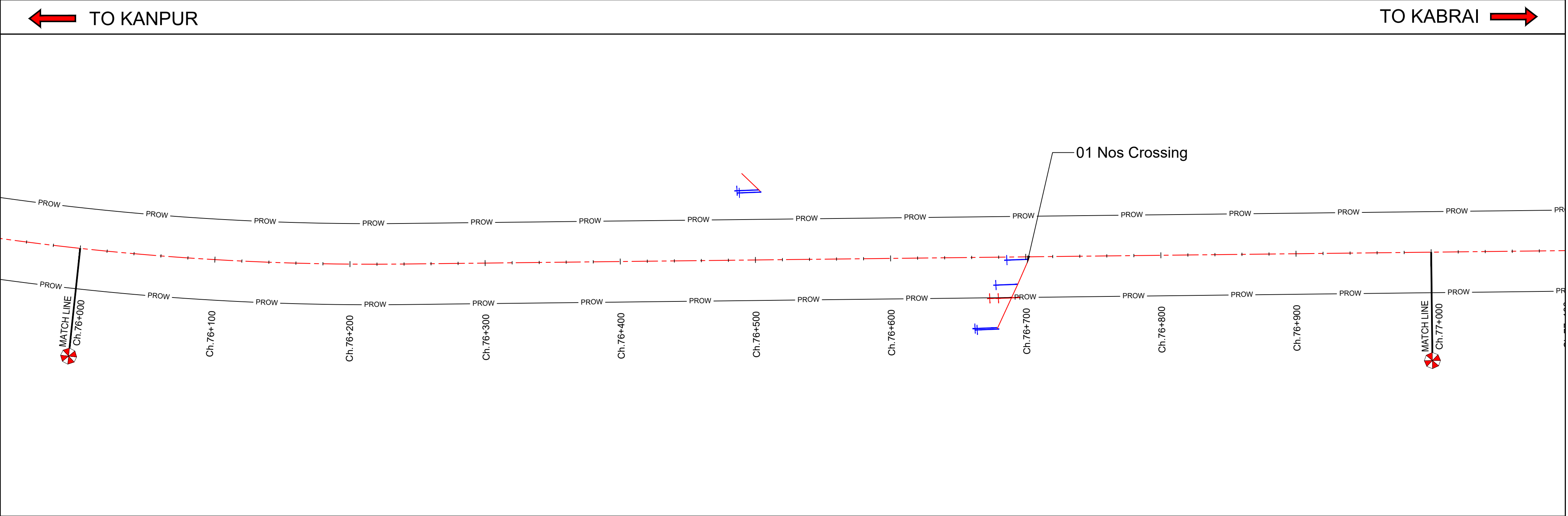
Drg. No:  
FDPR/KNP-KBR/UTILITY







Sheet:  
38 OF 59

Rev:  
R0 R0

Date:  
NOV 2025

D:\VISHWAJEET\Kanpur\URP\LT & HT\Ref\LT & HT Layout.dwg



SCHEDULE OF UTILITIES (EFFECTED)							EP LINE CROSSING (NOS.)	SCHEDULE OF UTILITIES (RELOCATED)					
TYPES	ELECTRIC POLE 		TRANSFORMER 		LAMP POLE 			ELECTRIC POLE 		TRANSFORMER 		LAMP POLE 	
	LHS	RHS	LHS	RHS	LHS	RHS		LHS	RHS	LHS	RHS	LHS	RHS
NUMBERS	03	03	01	0	0	0		03	03	03	01	0	0

LEGEND :

LT LINE

Consultant:-

S.A. Infrastructure Consultants Pvt. Ltd.  
1101A, 11 Floor Tower A-II, Ansal Corporate Park,  
Plot No. 7A/1, Sector 142, Noida-201301 (Uttar Pradesh)  
Phone No- 0120-6148000 Fax-0120-6148090

Client:-

National Highways Authority of India  
(Ministry of Road Transport & Highways, Government of India)  
G - 5 & 6, Sector - 10, Dwarka, New Delhi - 110075

Project:-

Section-1: Development of 4/6 Lane of access controlled Kanpur - Kabrai greenfield highway, starting from design km 0+000 (Kanpur Ring road) to design km 117+700 (near village Kabrai in district Mahoba) in the State of Uttar Pradesh and,  
Section-2: Overlay/Strengthening, other road safety and improvement works on existing Kanpur - Kabrai section from km 7+430 to km 130+100 (Design chainage 0+000 to 123+860) of NH-34 (old NH-86) in the State of Uttar Pradesh on DBFOT pattern at BOT (Toll) Mode under NH(O) scheme

PREPARED	V.K.	Vishwajeet
DESIGNED	V.G.	Vijay Gupta
CHECKED	P.S.	Prakash
APPROVED	S.S.	S. Shukla

Title: **UTILITY SHIFTING PLAN**  
CH: 76+000 TO 78+000

Scale: H 1:2000  
Size: A2

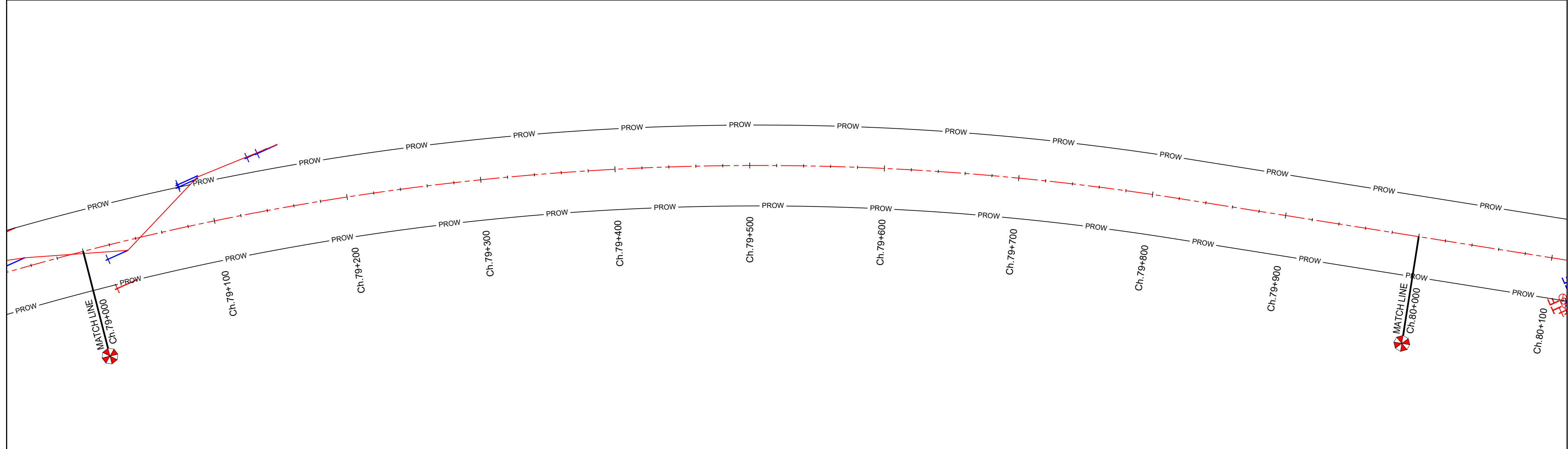
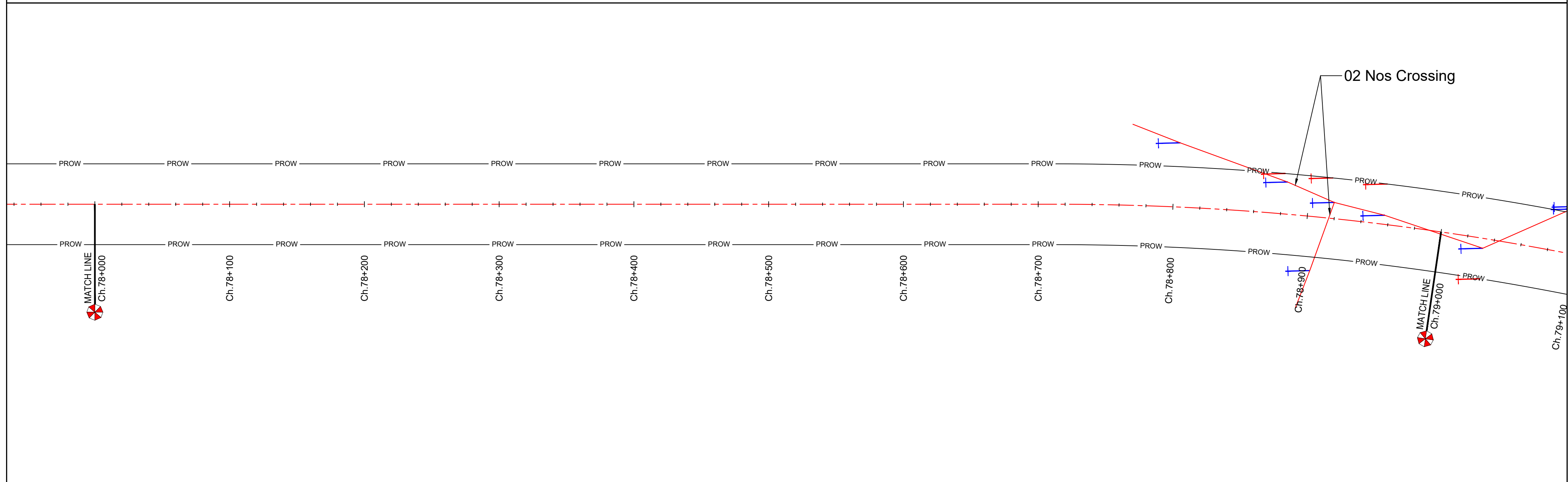
Drg. No:  
FDPR/KNP-KBR/UTILITY







Sheet:  
39 OF 59



Date:  
NOV 2025

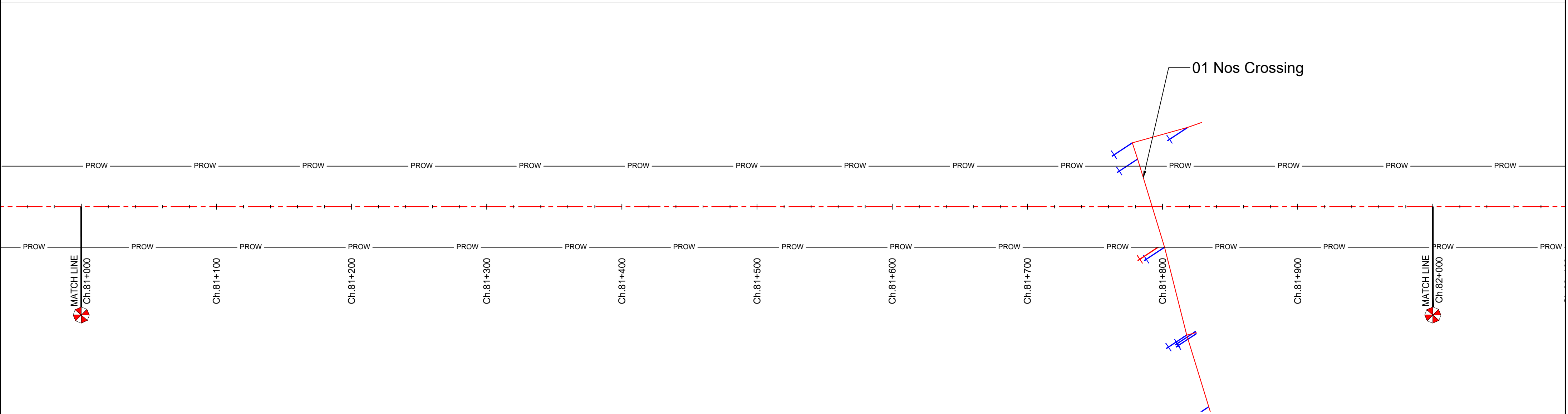
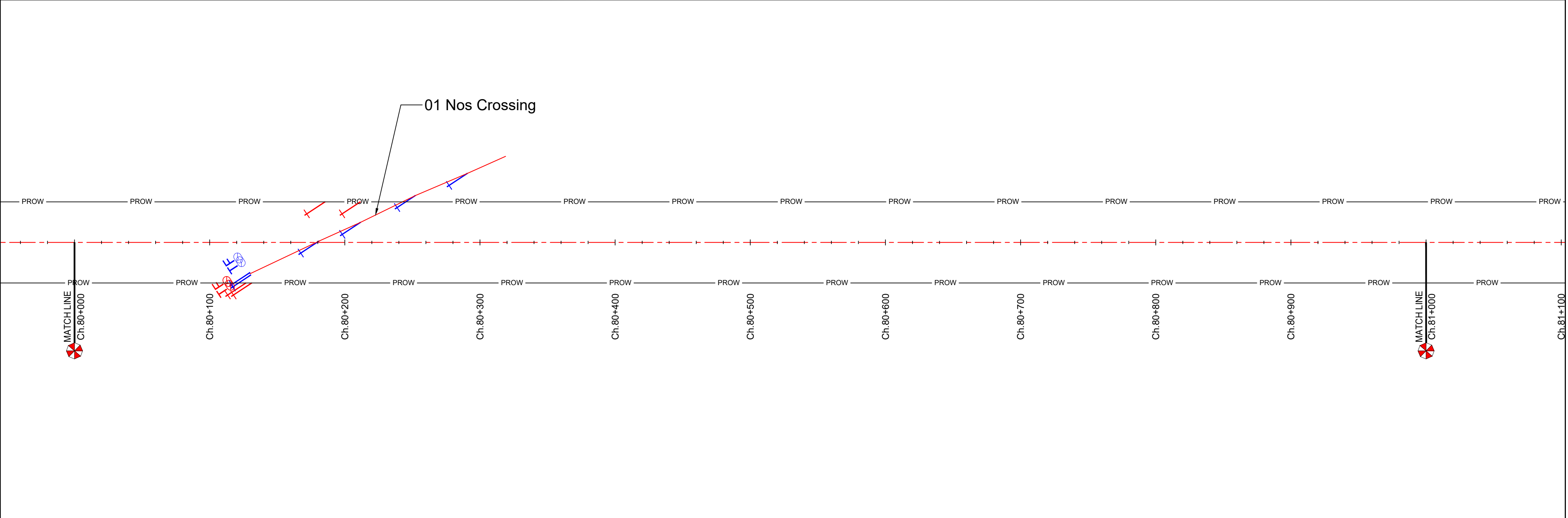
Rev:  
R0 R0










SCHEDULE OF UTILITIES (EFFECTED)							EP LINE CROSSING (NOS.)	SCHEDULE OF UTILITIES (RELOCATED)					
TYPES	ELECTRIC POLE 		TRANSFORMER 		LAMP POLE 			ELECTRIC POLE 		TRANSFORMER 		LAMP POLE 	
	LHS	RHS	LHS	RHS	LHS	RHS		LHS	RHS	LHS	RHS	LHS	RHS
NUMBERS	03	01	0	0	0	0	02	03	01	0	0	0	0

<b>LEGEND :</b>		<div>Consultant:-</div> <div><div>S.A. Infrastructure Consultants Pvt. Ltd.</div><div>1101A, 11 Floor Tower A-II, Ansal Corporate Park, Plot No. 7A/1, Sector 142, Noida-201301 (Uttar Pradesh) Phone No- 0120-6148000 Fax-0120-6148090</div></div>	<div>Client:-</div> <div><div>National Highways Authority of India (Ministry of Road Transport &amp; Highways, Government of India) G - 5 &amp; 6, Sector - 10, Dwarka, New Delhi - 110075</div></div>	<div>Project:-</div> <div>Section-1: Development of 4/6 Lane of access controlled Kanpur - Kabrai greenfield highway, starting from design km 0+000 (Kanpur Ring road) to design km 117+700 (near village Kabrai in district Mahoba) in the State of Uttar Pradesh and, Section-2: Overlay/Strengthening, other road safety and improvement works on existing Kanpur - Kabrai section from km 7+430 to km 130+100 (Design chainage 0+000 to 123+860) of NH-34 (old NH-86) in the State of Uttar Pradesh on DBFOT pattern at BOT (Toll) Mode under NH(O) scheme</div>	<div>PREPARED</div> <div>V.K.</div> <div>Vishwajeet</div>	<div>Title:</div> <div>UTILITY SHIFTING PLAN</div>		<div>Date:</div> <div>NOV 2025</div>
<div>LT LINE</div> <div></div>	<div>DESIGNED</div> <div>V.G.</div> <div>Vijay Gupta</div>				<div>CH: 78+000 TO 80+000</div>			
	<div>CHECKED</div> <div>P.S.</div> <div>Prakash</div>				<div>Scale: H 1:2000</div> <div>Drg. No:</div> <div>FDPR/KNP-KBR/UTILITY</div>	<div>Sheet:</div> <div>40 OF 59</div>	<div>Rev:</div> <div>R0</div>	<div>R0</div>
	<div>APPROVED</div> <div>S.S.</div> <div>S. Shukla</div>		<div>Size: A2</div>					



SCHEDULE OF UTILITIES (EFFECTED)							EP LINE CROSSING (NOS.)	SCHEDULE OF UTILITIES (RELOCATED)					
TYPES	ELECTRIC POLE 		TRANSFORMER 		LAMP POLE 			ELECTRIC POLE 		TRANSFORMER 		LAMP POLE	
	LHS	RHS	LHS	RHS	LHS	RHS		LHS	RHS	LHS	RHS	LHS	RHS
NUMBERS	02	03	0	01	0	0	02	02	03	0	01	0	0

LEGEND :  
LT LINE

Consultant:-  
  
S.A. Infrastructure Consultants Pvt. Ltd.  
1101A, 11 Floor Tower A-II, Ansal Corporate Park,  
Plot No. 7A/1, Sector 142, Noida-201301 (Uttar Pradesh)  
Phone No- 0120-6148000 Fax-0120-6148090

Client:-  
  
National Highways Authority of India  
(Ministry of Road Transport & Highways, Government of India)  
G - 5 & 6, Sector - 10, Dwarka, New Delhi - 110075

Project:-  
Section-1:- Development of 4/6 Lane of access controlled Kanpur - Kabrai greenfield highway, starting from design km 0+000 (Kanpur Ring road) to design km 117+700 (near village Kabrai in district Mahoba) in the State of Uttar Pradesh and,  
Section-2: Overlay/Strengthening, other road safety and improvement works on existing Kanpur - Kabrai section from km 7+430 to km 130+100 (Design chainage 0+000 to 123+860) of NH-34 (old NH-86) in the State of Uttar Pradesh on DBFOT pattern at BOT (Toll) Mode under NH(O) scheme

PREPARED  
DESIGNED  
CHECKED  
APPROVED

V.K.  
V.G.  
P.S.  
S.S.

Vishwajeet  
Vijay Gupta  
Prakash  
F. Shukla

Title:  
UTILITY SHIFTING PLAN  
CH: 80+000 TO 82+000

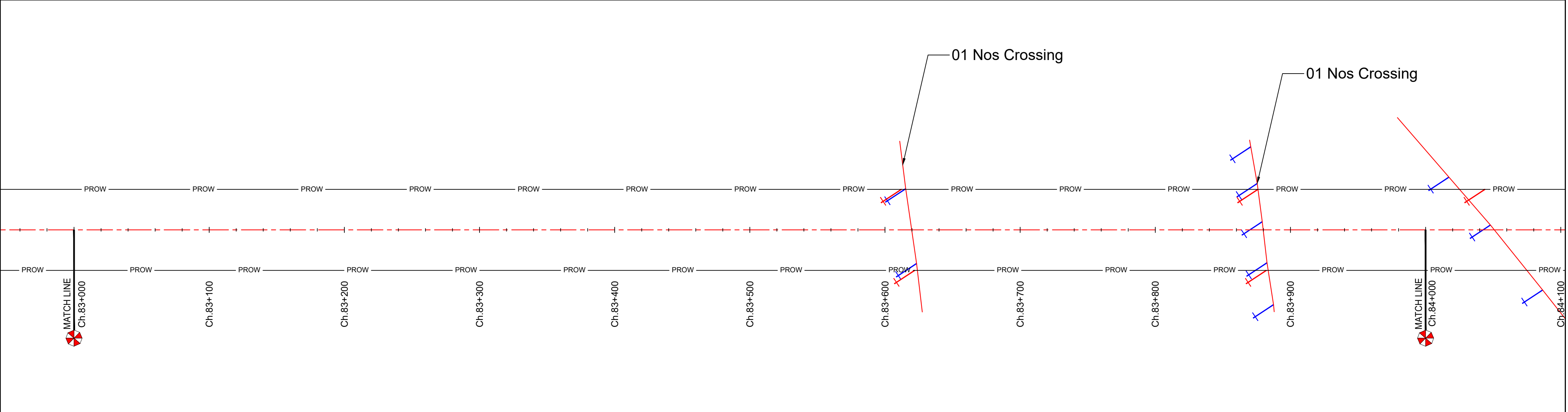
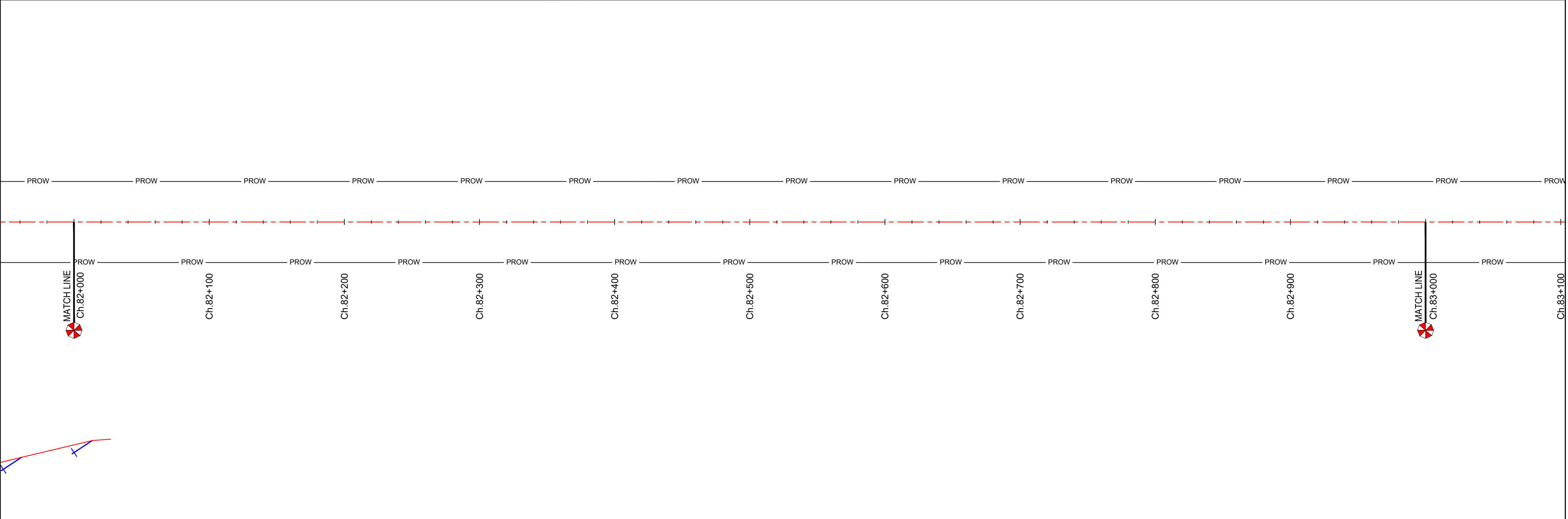
Scale: H 1:2000  
Size: A2







Drg. No:  
FDPR/KNP-KBR/UTILITY

Sheet:  
41 OF 59

Date:  
NOV 2025

Rev:  
R0 R0




SCHEDULE OF UTILITIES (EFFECTED)							EP LINE CROSSING (NOS.)	SCHEDULE OF UTILITIES (RELOCATED)					
TYPES	ELECTRIC POLE 		TRANSFORMER 		LAMP POLE 			ELECTRIC POLE 		TRANSFORMER 		LAMP POLE 	
	LHS	RHS	LHS	RHS	LHS	RHS		LHS	RHS	LHS	RHS	LHS	RHS
NUMBERS	02	02	0	0	0	0	02	02	02	0	0	0	0

LEGEND :


LT LINE

Consultant:-



S.A. Infrastructure Consultants Pvt. Ltd.  
1101A, 11 Floor Tower A-II, Ansal Corporate Park,  
Plot No. 7A/1, Sector 142, Noida-201301 (Uttar Pradesh)  
Phone No- 0120-6148000 Fax-0120-6148090

Client:-



National Highways Authority of India  
(Ministry of Road Transport & Highways, Government of India)  
G - 5 & 6, Sector - 10, Dwarka, New Delhi - 110075

Project:-

Section-1: Development of 4/6 Lane of access controlled Kanpur - Kabrai greenfield highway, starting from design km 0+000 (Kanpur Ring road) to design km 117+700 (near village Kabrai in district Mahoba) in the State of Uttar Pradesh and,  
Section-2: Overlay/Strengthening, other road safety and improvement works on existing Kanpur - Kabrai section from km 7+430 to km 130+100 (Design chainage 0+000 to 123+860) of NH-34 (old NH-86) in the State of Uttar Pradesh on DBFOT pattern at BOT (Toll) Mode under NH(O) scheme

PREPARED

V.K.

Vishwajeet

DESIGNED

V.G.

Vijay Gupta

CHECKED

P.S.

Prakash

APPROVED

S.S.

S. Shukla

Title:

UTILITY SHIFTING PLAN  
CH: 82+000 TO 84+000

Date:

NOV 2025

Scale: H 1:2000

Size: A2

Drg. No:

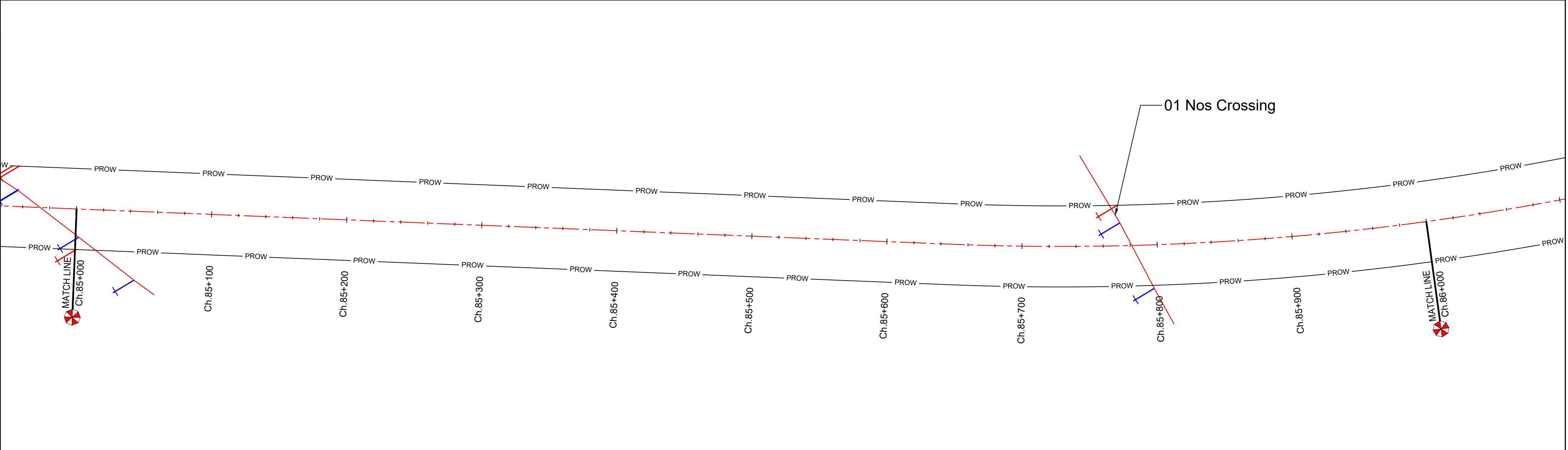
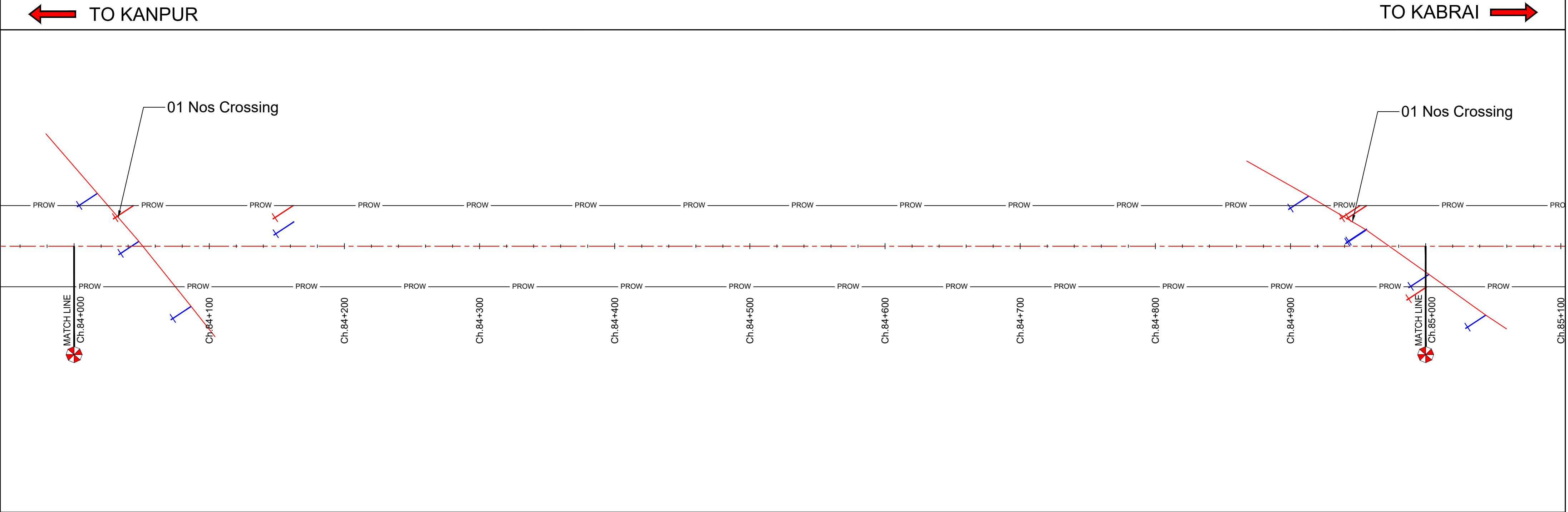
FDPR/KNP-KBR/UTILITY






Sheet:

42 OF 59

Rev:

R0 R0



SCHEDULE OF UTILITIES (EFFECTED)							EP LINE CROSSING (NOS.)	SCHEDULE OF UTILITIES (RELOCATED)					
TYPES	ELECTRIC POLE 		TRANSFORMER 		LAMP POLE 			ELECTRIC POLE 		TRANSFORMER 		LAMP POLE	
	LHS	RHS	LHS	RHS	LHS	RHS		LHS	RHS	LHS	RHS	LHS	RHS
NUMBERS	05	01	0	0	0	0	03	05	01	0	0	0	0

LEGEND :

LT LINE

Consultant:-

S.A. Infrastructure Consultants Pvt. Ltd.

1101A, 11 Floor Tower A-II, Ansal Corporate Park,  
Plot No. 7A/1, Sector 142, Noida-201301 (Uttar Pradesh)  
Phone No- 0120-6148000 Fax-0120-6148090

Client:-

National Highways Authority of India  
(Ministry of Road Transport & Highways, Government of India)  
G - 5 & 6, Sector - 10, Dwarka, New Delhi - 110075

Project:-

Section-1:- Development of 4/6 Lane of access controlled Kanpur - Kabrai greenfield highway, starting from design km 0+000 (Kanpur Ring road) to design km 117+700 (near village Kabrai in district Mahoba) in the State of Uttar Pradesh and,  
Section-2:- Overlay/Strengthening, other road safety and improvement works on existing Kanpur - Kabrai section from km 7+430 to km 130+100 (Design chainage 0+000 to 123+860) of NH-34 (old NH-86) in the State of Uttar Pradesh on DBFOT pattern at BOT (Toll) Mode under NH(O) scheme

PREPARED	V.K.	Vishwajeet
DESIGNED	V.G.	Vijay Gupta
CHECKED	P.S.	Prakash
APPROVED	S.S.	S. Shukla

Title: **UTILITY SHIFTING PLAN**  
CH: 84+000 TO 86+000

Scale: H 1:2000  
Size: A2

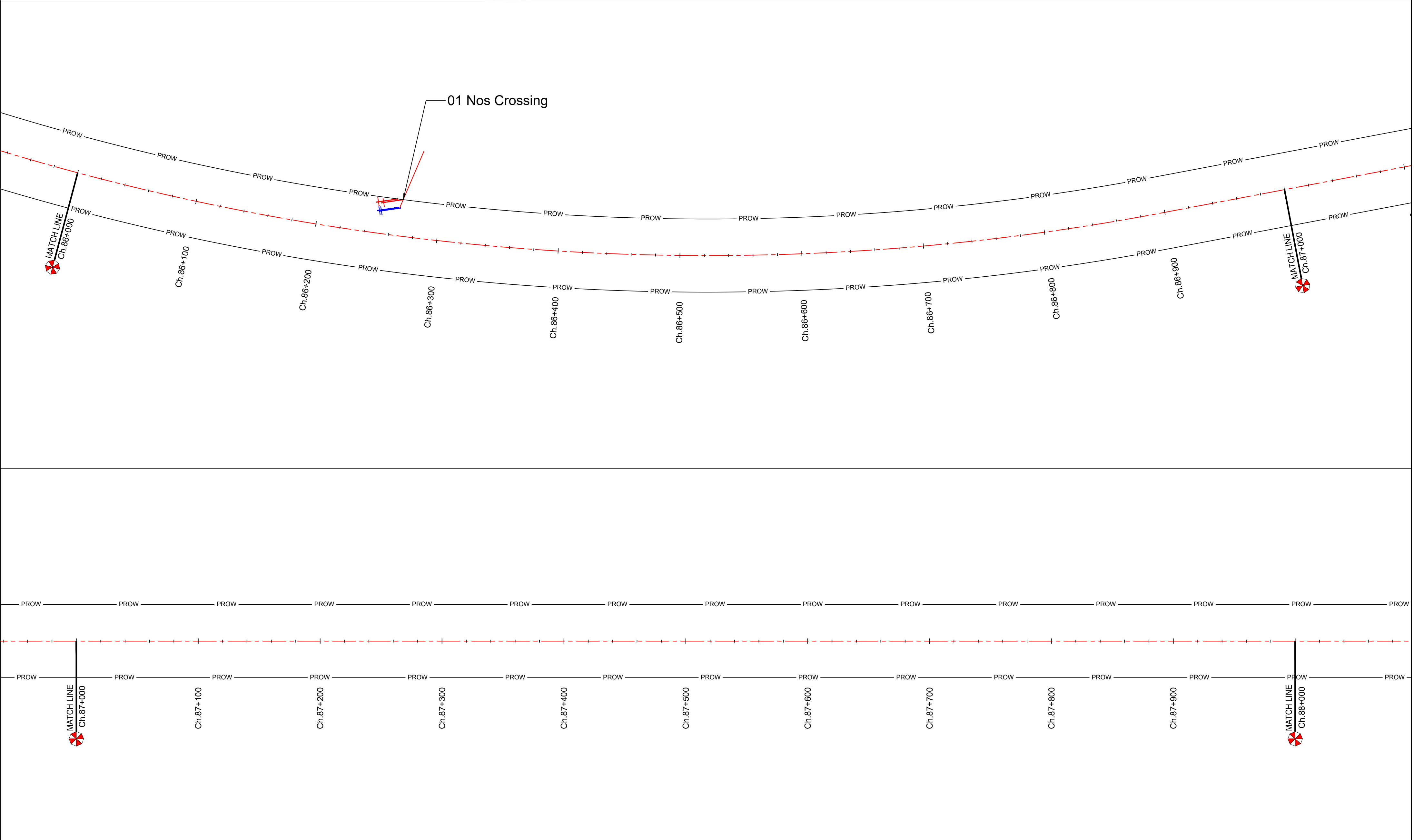
Drg. No:  
FDPR/KNP-KBR/UTILITY







Sheet:  
43 OF 59

Date:  
NOV 2025

Rev:  
R0 R0






SCHEDULE OF UTILITIES (EFFECTED)							EP LINE CROSSING (NOS.)	SCHEDULE OF UTILITIES (RELOCATED)					
TYPES	ELECTRIC POLE 		TRANSFORMER 		LAMP POLE 			ELECTRIC POLE 		TRANSFORMER 		LAMP POLE 	
	LHS	RHS	LHS	RHS	LHS	RHS		LHS	RHS	LHS	RHS	LHS	RHS
NUMBERS	02	0	0	0	0	0	01	02	0	0	0	0	0

LEGEND :


LT LINE

Consultant:-



**S.A. Infrastructure Consultants Pvt. Ltd.**  
1101A, 11 Floor Tower A-II, Ansal Corporate Park,  
Plot No. 7A/1, Sector 142, Noida-201301 (Uttar Pradesh)  
Phone No- 0120-6148000 Fax-0120-6148090

Client:-



**National Highways Authority of India**  
(Ministry of Road Transport & Highways, Government of India)  
G - 5 & 6, Sector - 10, Dwarka, New Delhi - 110075

Project:-

Section-1:- Development of 4/6 Lane of access controlled Kanpur - Kabrai greenfield highway, starting from design km 0+000 (Kanpur Ring road) to design km 117+700 (near village Kabrai in district Mahoba) in the State of Uttar Pradesh and,

Section-2:- Overlay/Strengthening, other road safety and improvement works on existing Kanpur - Kabrai section from km 7+430 to km 130+100 (Design chainage 0+000 to 123+860) of NH-34 (old NH-86) in the State of Uttar Pradesh on DBFOT pattern at BOT (Toll) Mode under NH(O) scheme

PREPARED

V.K.

Vishwajeet

DESIGNED

V.G.

Vijay Gupta

CHECKED

P.S.

Prakash

APPROVED

S.S.

S. Shukla

Title:

**UTILITY SHIFTING PLAN**  
CH: 86+000 TO 88+000

Scale: H 1:2000

Size: A2

Drg. No:

FDPR/KNP-KBR/UTILITY

Sheet:

44 OF 59

Rev:

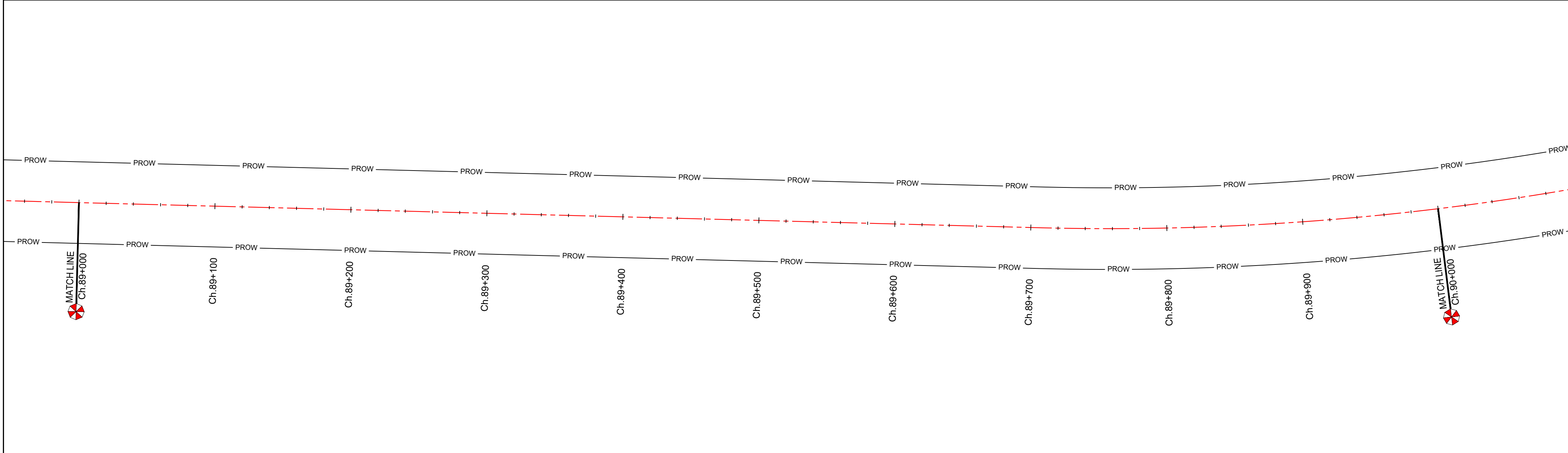
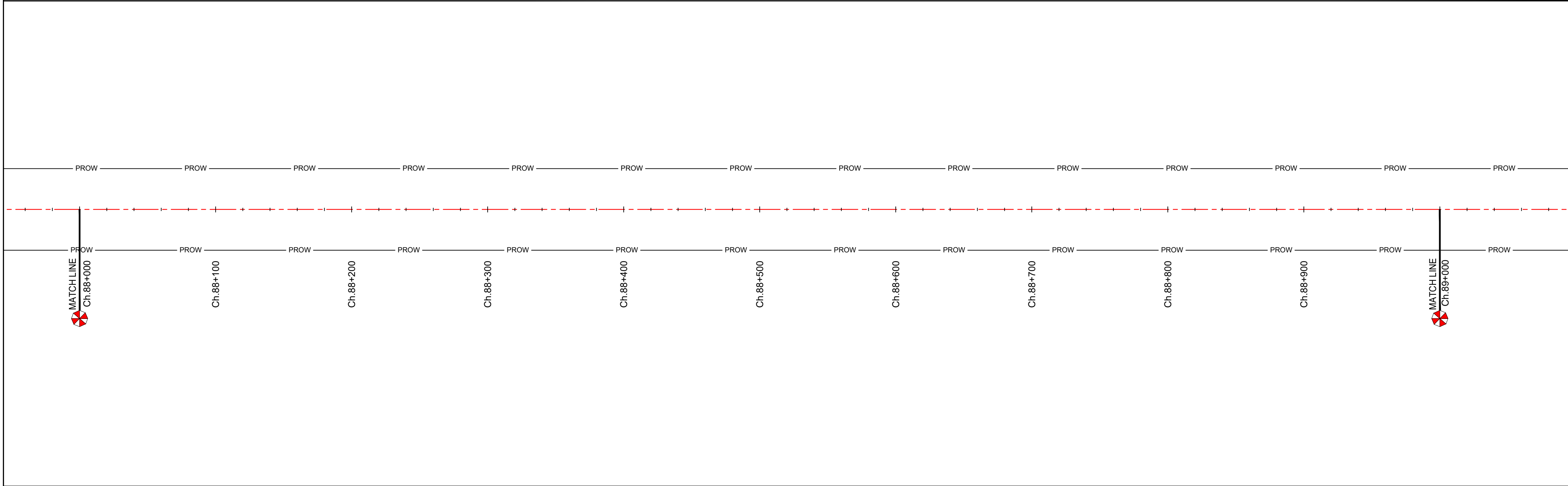
R0

Date:



NOV 2025

← TO KANPUR

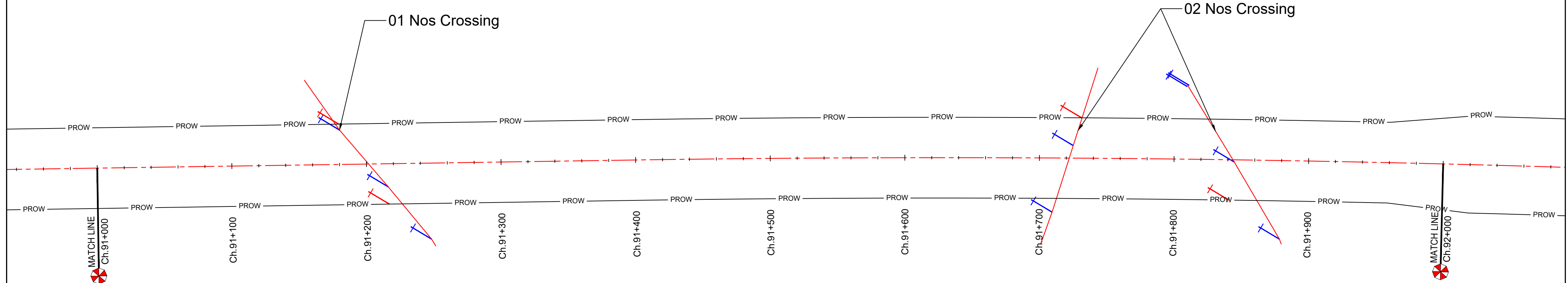
TO KABRAI →





SCHEDULE OF UTILITIES (EFFECTED)							EP LINE CROSSING (NOS.)	SCHEDULE OF UTILITIES (RELOCATED)					
TYPES	ELECTRIC POLE		TRANSFORMER		LAMP POLE			ELECTRIC POLE		TRANSFORMER		LAMP POLE	
	LHS	RHS	LHS	RHS	LHS	RHS		LHS	RHS	LHS	RHS	LHS	RHS
NUMBERS	0	0	0	0	0	0	0	0	0	0	0	0	0

<b>LEGEND :</b>		<b>Consultant:-</b> <div></div> <b>S.A. Infrastructure Consultants Pvt. Ltd.</b> 1101A, 11 Floor Tower A-II, Ansal Corporate Park, Plot No. 7A/1, Sector 142, Noida-201301 (Uttar Pradesh) Phone No- 0120-6148000 Fax-0120-6148090	<b>Client:-</b> <div></div> <b>National Highways Authority of India</b> (Ministry of Road Transport & Highways, Government of India) G - 5 & 6, Sector - 10, Dwarka, New Delhi - 110075	<b>Project:-</b> Section-1: Development of 4/6 Lane of access controlled Kanpur - Kabrai greenfield highway, starting from design km 0+000 (Kanpur Ring road) to design km 117+700 (near village Kabrai in district Mahoba) in the State of Uttar Pradesh and, Section-2: Overlay/Strengthening, other road safety and improvement works on existing Kanpur - Kabrai section from km 7+430 to km 130+100 (Design chainage 0+000 to 123+860) of NH-34 (old NH-86) in the State of Uttar Pradesh on DBFOT pattern at BOT (Toll) Mode under NH(O) scheme	<b>PREPARED</b>	V.K.	Vishwajeet	<b>Title:</b> <b>UTILITY SHIFTING PLAN</b> CH: 88+000 TO 90+000	<b>Date:</b> NOV 2025
<b>DESIGNED</b>	V.G.				Vijay Gupta				
<b>CHECKED</b>	P.S.				Prakash				
<b>APPROVED</b>	S.S.	S. Shukla							
<b>LT LINE</b>				Scale: H 1:2000		Drg. No:		Sheet:	Rev:
				Size: A2		FDP/KNP-KBR/UTILITY		45 OF 59	R0 R0

TO KANPUR



<b>LEGEND :</b>		<div><div>Consultant:-</div><div><div>S.A. Infrastructure Consultants Pvt. Ltd.</div><div>1101A, 11 Floor Tower A-II, Ansal Corporate Park, Plot No. 7A/1, Sector 142, Noida-201301 (Uttar Pradesh) Phone No- 0120-6148000 Fax-0120-6148090</div></div></div>	<div><div>Client:-</div><div><div>National Highways Authority of India (Ministry of Road Transport &amp; Highways, Government of India) G - 5 &amp; 6, Sector - 10, Dwarka, New Delhi - 110075</div></div></div>	<div><div>Project:-</div><div>Section-1: Development of 4/6 Lane of access controlled Kanpur - Kabrai greenfield highway, starting from design km 0+000 (Kanpur Ring road) to design km 117+700 (near village Kabrai in district Mahoba) in the State of Uttar Pradesh and, Section-2: Overlay/Strengthening, other road safety and improvement works on existing Kanpur - Kabrai section from km 7+430 to km 130+100 (Design chainage 0+000 to 123+860) of NH-34 (old NH-86) in the State of Uttar Pradesh on DBFOT pattern at BOT (Toll) Mode under NH(O) scheme</div></div>	<div>PREPARED</div> <div>V.K.</div> <div>Vishwasjeet</div>	<div>Title:</div> <div>UTILITY SHIFTING PLAN</div> <div>CH: 90+000 TO 92+000</div>		<div>Date:</div> <div>NOV 2025</div>		
<div>LT LINE</div> <div></div>	<div>DESIGNED</div> <div>V.G.</div> <div>Vijay Gupta</div>				<div>CHECKED</div> <div>P.S.</div> <div>Prakash</div>	<div>APPROVED</div> <div>S.S.</div> <div>S. Shukla</div>	<div>Scale: H 1:2000</div> <div>Size: A2</div>	<div>Drg. No:</div> <div>FDP/R/KNP-KBR/UTILITY</div>	<div>Sheet:</div> <div>46 OF 59</div>	<div>Rev:</div> <div>R0</div>










← TO KANPUR

TO KABRAI →




SCHEDULE OF UTILITIES (EFFECTED)							EP LINE CROSSING (NOS.)	SCHEDULE OF UTILITIES (RELOCATED)					
TYPES	ELECTRIC POLE 		TRANSFORMER 		LAMP POLE 			ELECTRIC POLE 		TRANSFORMER 		LAMP POLE	
	LHS	RHS	LHS	RHS	LHS	RHS		LHS	RHS	LHS	RHS	LHS	RHS
NUMBERS	08	04	0	0	0	0		02	08	04	0	0	0

LEGEND :


LT LINE

Consultant:-



S.A. Infrastructure Consultants Pvt. Ltd.  
1101A, 11 Floor Tower A-II, Ansal Corporate Park,  
Plot No. 7A/1, Sector 142, Noida-201301 (Uttar Pradesh)  
Phone No- 0120-6148000 Fax-0120-6148090

Client:-



**National Highways Authority of India**  
(Ministry of Road Transport & Highways, Government of India)  
G - 5 & 6, Sector - 10, Dwarka, New Delhi - 110075

Project:-

Section-1: Development of 4/6 Lane of access controlled Kanpur - Kabrai greenfield highway, starting from design km 0+000 (Kanpur Ring road) to design km 117+700 (near village Kabrai in district Mahoba) in the State of Uttar Pradesh and,  
Section-2: Overlay/Strengthening, other road safety and improvement works on existing Kanpur - Kabrai section from km 7+430 to km 130+100 (Design chainage 0+000 to 123+860) of NH-34 (old NH-86) in the State of Uttar Pradesh on DBFOT pattern at BOT (Toll) Mode under NH(O) scheme

PREPARED	V.K.	Vishwajeet
DESIGNED	V.G.	Vijay Gupta
CHECKED	P.S.	Prakash
APPROVED	S.S.	S. Shukla

Title: **UTILITY SHIFTING PLAN**  
CH: 94+000 TO 95+000

Scale: H 1:2000  
Size: A2

Drg. No:  
FDPR/KNP-KBR/UTILITY

Sheet:  
48 OF 59

Date:  
NOV 2025

Rev:  
R0 R0



# National Highways Authority Of India

(Ministry of Road, Transport & Highways, Govt. of India)

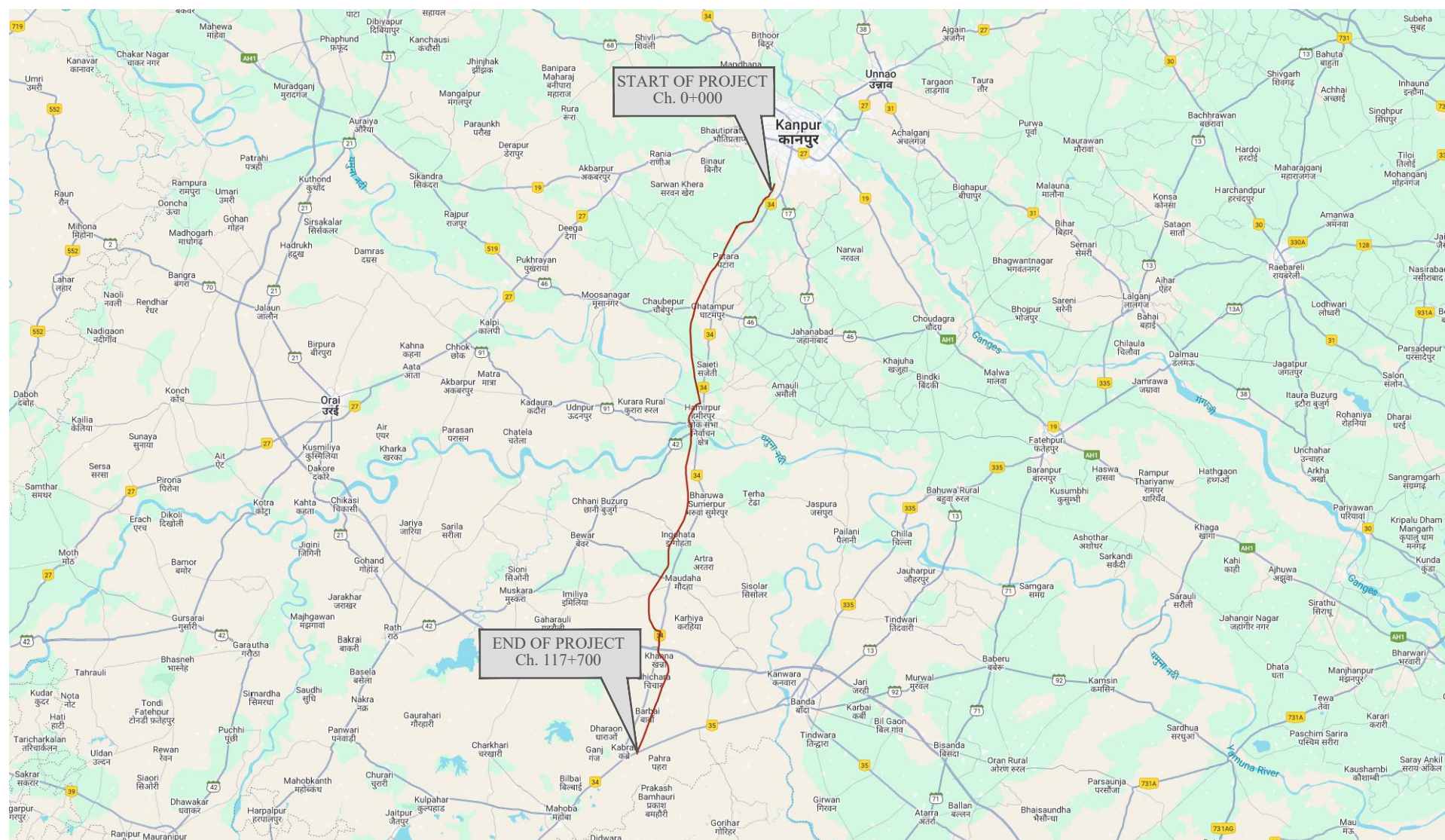
Section-1: Development of 4/6 Lane of access controlled Kanpur - Kabrai greenfield highway, starting from design km 0+000 (Kanpur Ring road) to design km 117+700 (near village Kabrai in district Mahoba) in the State of Uttar Pradesh and,

Section-2: Overlay/Strengthening, other road safety and improvement works on existing Kanpur - Kabrai section from km 7+430 to km 130+100 (Design chainage 0+000 to 123+860) of NH-34 (old NH-86) in the State of Uttar Pradesh on DBFOT pattern at BOT (Toll)

Mode under NH(O) scheme

**MAHOBAS ECTION:- 95+000 Km TO 117+700 Km**

**UTILITY SHIFTING PLAN:- LT & HT(11/33KV), TRANSFORMER, LAMP POST**



NOV-2025

Consultant:

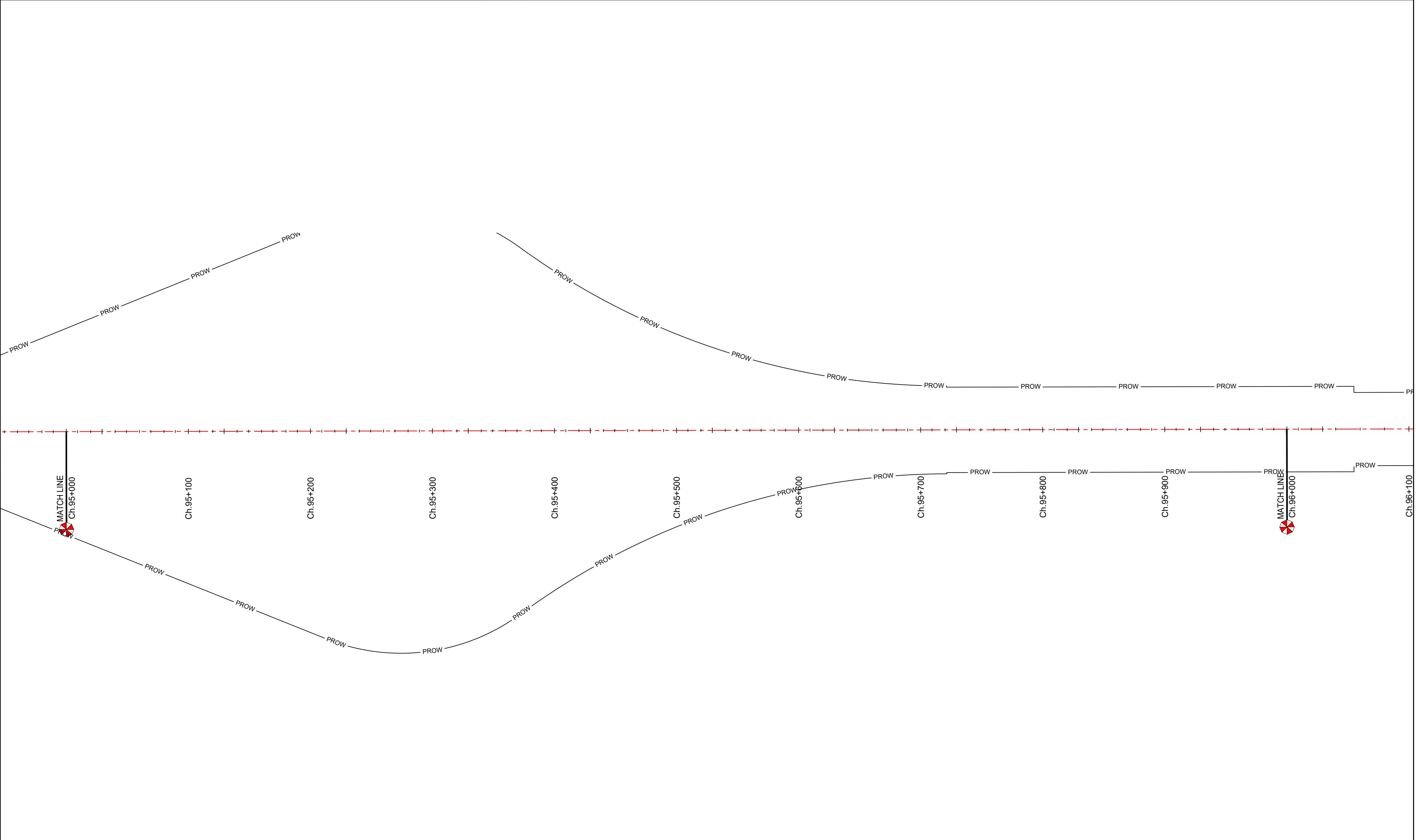








**S.A. Infrastructure Consultants Pvt. Ltd.**

1101A, 11 Floor Tower A-II, Ansal Corporate Park,  
Plot No. 7A/1, Sector 142, Noida-201301 (Uttar Pradesh)  
Phone No- 0120-6148000 Fax-0120-6148090  
Email: [info@sainfra.com](mailto:info@sainfra.com)



UTILITY LIST								
KANPUR RING ROAD TO KABRAI (ON NH-35) FROM KM 00+000 TO KM 118+400								
MAHOBHA SECTION FROM (KM 95+000 TO KM 118+400)								
ELECTRIC POLE ,TRANSFORMER, LAMP POLE								
SL.NO.	DESIGN CHAINAGE		ELECTRIC POLE (NOS.)		TRANSFORMER (NOS.)		LAMP POLE (NOS.)	
	From	To	LHS	RHS	LHS	RHS	LHS	RHS
96	95+000	96+000	-	-	-	-	-	-
97	96+000	97+000	-	-	-	-	-	-
98	97+000	98+000	-	-	-	-	-	-
99	98+000	99+000	-	-	-	-	-	-
100	99+000	100+000	-	-	-	-	-	-
101	100+000	101+000	-	-	-	-	-	-
102	101+000	102+000	-	-	-	-	-	-
103	102+000	103+000	2	2	-	-	-	-
104	103+000	104+000	-	-	-	-	-	-
105	104+000	105+000	-	-	-	-	-	-
106	105+000	106+000	-	-	-	-	-	-
107	106+000	107+000	-	-	-	-	-	-
108	107+000	108+000	1	-	-	-	-	-
109	108+000	109+000	-	-	-	-	-	-
110	109+000	110+000	-	-	-	-	-	-
111	110+000	111+000	-	-	-	-	-	-
112	111+000	112+000	-	-	-	-	-	-
113	112+000	113+000	-	-	-	-	-	-
114	113+000	114+000	1	-	-	-	-	-
115	114+000	115+000	1	-	-	-	-	-
116	115+000	116+000	-	-	-	-	-	-
117	116+000	117+000	-	-	-	-	-	-
118	117+000	117+700	5	4	1	-	-	-
Total			10	6	1		-	-
			16		1		-	




SCHEDULE OF UTILITIES (EFFECTED)							EP LINE CROSSING (NOS.)	SCHEDULE OF UTILITIES (RELOCATED)					
TYPES	ELECTRIC POLE 		TRANSFORMER 		LAMP POLE 			ELECTRIC POLE 		TRANSFORMER 		LAMP POLE 	
	LHS	RHS	LHS	RHS	LHS	RHS		LHS	RHS	LHS	RHS	LHS	RHS
NUMBERS	08	04	0	0	0	0	02	08	04	0	0	0	0

LEGEND :

LT LINE


Consultant:-



S.A. Infrastructure Consultants Pvt. Ltd.

1101A, 11 Floor Tower A-II, Ansal Corporate Park,  
Plot No. 7A/1, Sector 142, Noida-201301 (Uttar Pradesh)  
Phone No- 0120-6148000 Fax-0120-6148090

Client:-



National Highways Authority of India  
(Ministry of Road Transport & Highways, Government of India)  
G - 5 & 6, Sector - 10, Dwarka, New Delhi - 110075

Project:-

Section-1: Development of 4/6 Lane of access controlled Kanpur - Kabrai greenfield highway, starting from design km 0+000 (Kanpur Ring road) to design km 117+700 (near village Kabrai in district Mahoba) in the State of Uttar Pradesh and,  
Section-2: Overlay/Strengthening, other road safety and improvement works on existing Kanpur - Kabrai section from km 7+430 to km 130+100 (Design chainage 0+000 to 123+860) of NH-34 (old NH-86) in the State of Uttar Pradesh on DBFOT pattern at BOT (Toll) Mode under NH(O) scheme

PREPARED

V.K.

Vishwajeet

DESIGNED

V.G.

Vijay Gupta

CHECKED

P.S.

Prakash

APPROVED

S.S.

S. Shukla

Title:

UTILITY SHIFTING PLAN

CH: 95+000 TO 96+000

Date:

NOV 2025

Scale: H 1:2000

Drg. No:

FDPR/KNP-KBR/UTILITY

Sheet:

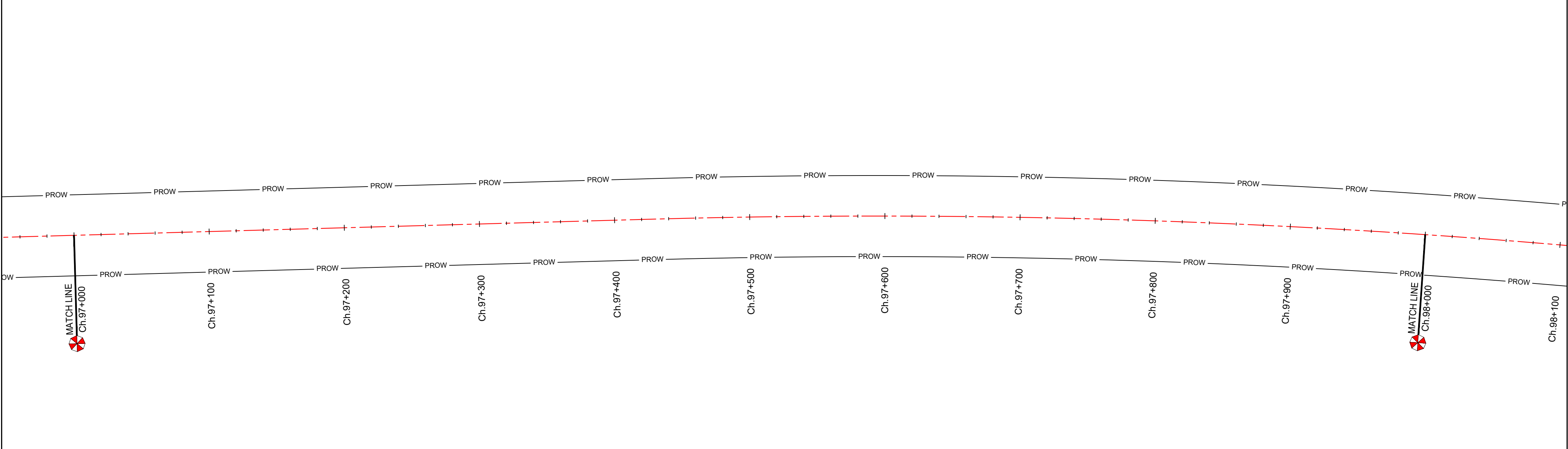
48 OF 59

Rev:

R0 R0



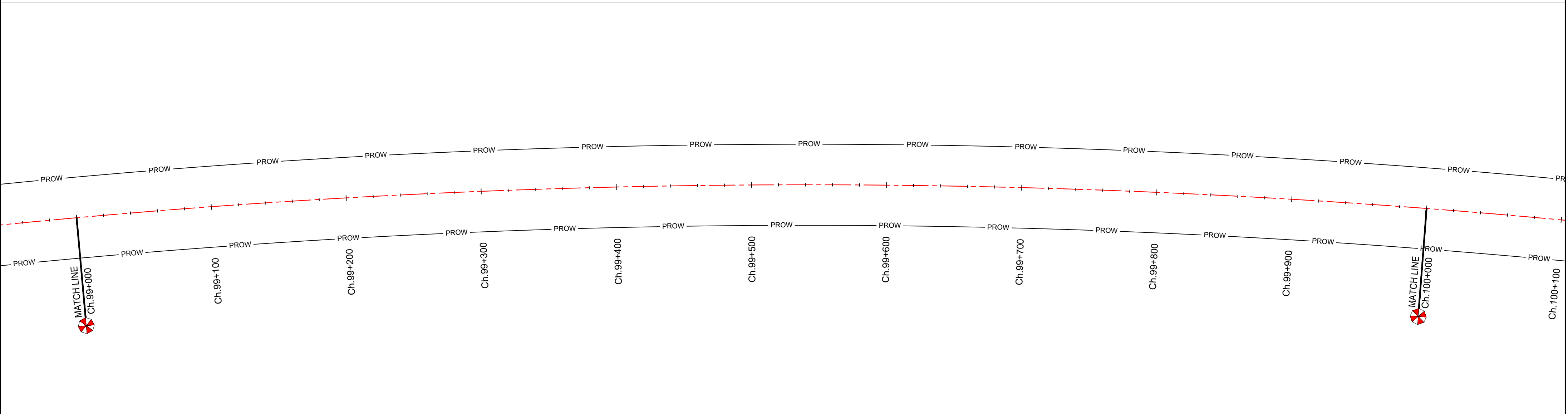
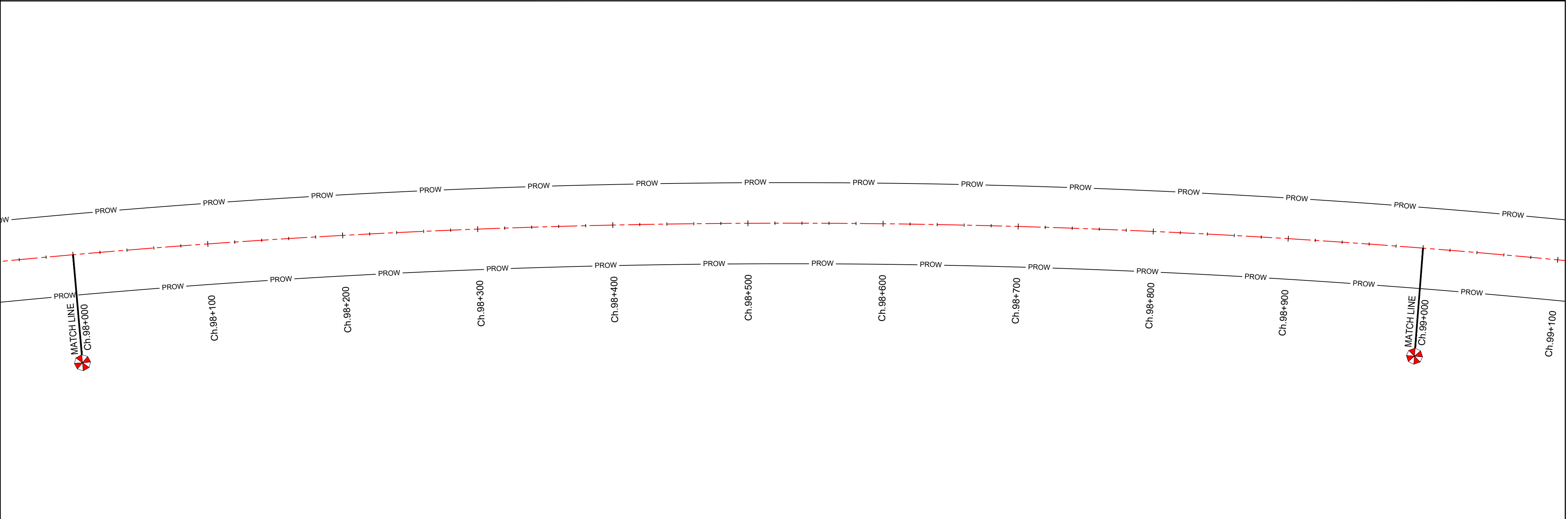
TO KANPUR








Pvt. Ltd.	Client:- <b>National Highways Authority of India</b> (Ministry of Road Transport & Highways, Government of India) G - 5 & 6, Sector - 10, Dwarka, New Delhi - 110075	Project:- Section-1: Development of 4/6 Lane of access controlled Kanpur - Kabrai greenfield highway, starting from design km 0+000 (Kanpur Ring road) to design km 117+700 (near village Kabrai in district Mahoba) in the State of Uttar Pradesh and, Section-2: Overlay/Strengthening, other road safety and improvement works on existing Kanpur - Kabrai section from km 7+430 to km 130+100 (Design chainage 0+000 to 123+860) of NH-34 (old NH-86) in the State of Uttar Pradesh on DBFOT pattern at BOT (Toll) Mode under NHO) scheme	PREPARED V.K. Vishwajeet DESIGNED V.G. Vijay Gupta CHECKED P.S. Prakash APPROVED S.S. S. Shukla	<b>Title: UTILITY SHIFTING PLAN</b> CH: 96+000 TO 98+000 Scale: H 1:2000 Drg. No: FDPR/KNP-KBR/UTILITY Size: A2	Date: NOV 2025 Sheet: 49 OF 59 Rev: R0, R0
-----------	---	---	--	---	--

Date:  
NOV 2025

Rev:  
R0 R0



SCHEDULE OF UTILITIES (EFFECTED)							EP LINE CROSSING (NOS.)	SCHEDULE OF UTILITIES (RELOCATED)					
TYPES	ELECTRIC POLE 		TRANSFORMER 		LAMP POLE 			ELECTRIC POLE 		TRANSFORMER 		LAMP POLE	
	LHS	RHS	LHS	RHS	LHS	RHS		LHS	RHS	LHS	RHS	LHS	RHS
NUMBERS	0	0	0	0	0	0	0	0	0	0	0	0	0

LEGEND :

LT LINE

Consultant:-

S.A. Infrastructure Consultants Pvt. Ltd.  
1101A, 11 Floor Tower A-II, Ansal Corporate Park,  
Plot No. 7A/1, Sector 142, Noida-201301 (Uttar Pradesh)  
Phone No- 0120-6148000 Fax-0120-6148090

Client:-

National Highways Authority of India  
(Ministry of Road Transport & Highways, Government of India)  
G - 5 & 6, Sector - 10, Dwarka, New Delhi - 110075

Project:-

Section-1: Development of 4/6 Lane of access controlled Kanpur - Kabrai greenfield highway, starting from design km 0+000 (Kanpur Ring road) to design km 117+700 (near village Kabrai in district Mahoba) in the State of Uttar Pradesh and,  
Section-2: Overlay/Strengthening, other road safety and improvement works on existing Kanpur - Kabrai section from km 7+430 to km 130+100 (Design chainage 0+000 to 123+860) of NH-34 (old NH-86) in the State of Uttar Pradesh on DBFOT pattern at BOT (Toll) Mode under NH(O) scheme

PREPARED	V.K.	Vishwajeet
DESIGNED	V.G.	Vijay Gupta
CHECKED	P.S.	Prakash
APPROVED	S.S.	S. Shukla

Title: **UTILITY SHIFTING PLAN**  
CH: 98+000 TO 100+000

Scale: H 1:2000  
Size: A2

Drg. No:  
FDPR/KNP-KBR/UTILITY

Sheet:  
50 OF 59

Date:  
NOV 2025

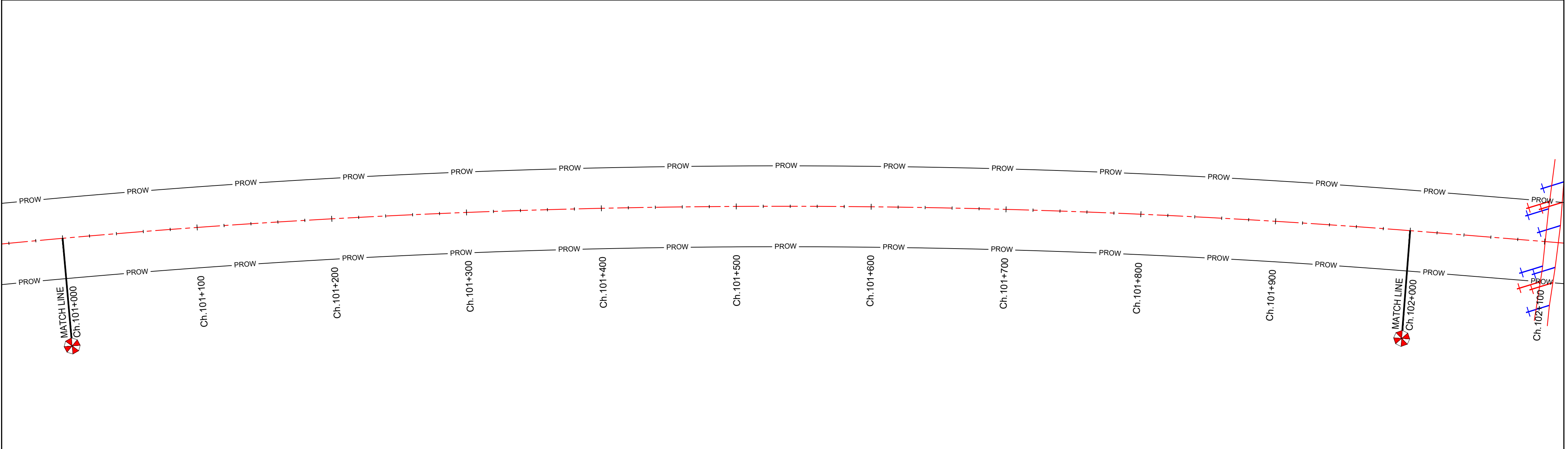
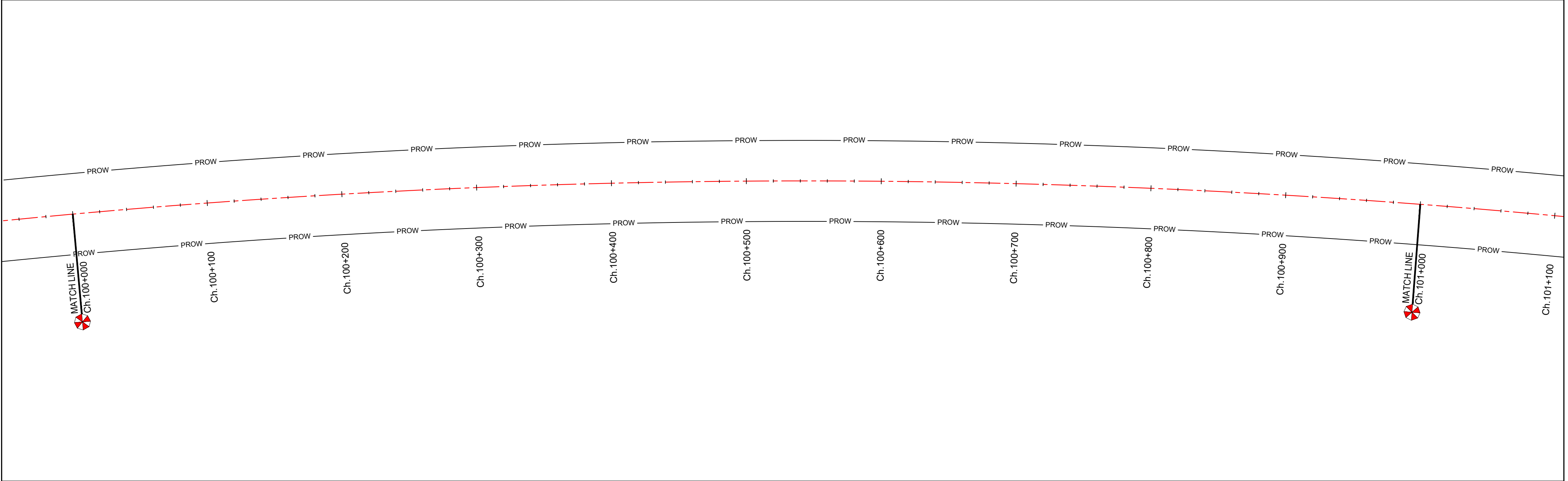
Rev:  
R0 R0









TO KANPUR



TO KABRAI




SCHEDULE OF UTILITIES (EFFECTED)							EP LINE CROSSING (NOS.)	SCHEDULE OF UTILITIES (RELOCATED)					
TYPES	ELECTRIC POLE 		TRANSFORMER 		LAMP POLE 			ELECTRIC POLE 		TRANSFORMER 		LAMP POLE 	
	LHS	RHS	LHS	RHS	LHS	RHS		LHS	RHS	LHS	RHS	LHS	RHS
	NUMBERS	0	0	0	0	0		0	0	0	0	0	0

LEGEND :


LT LINE

Consultant:-



S.A. Infrastructure Consultants Pvt. Ltd.  
1101A, 11 Floor Tower A-II, Ansal Corporate Park,  
Plot No. 7A/1, Sector 142, Noida-201301 (Uttar Pradesh)  
Phone No- 0120-6148000 Fax-0120-6148090

Client:-



**National Highways Authority of India**  
(Ministry of Road Transport & Highways, Government of India)  
G - 5 & 6, Sector - 10, Dwarka, New Delhi - 110075

Project:-

Section-1: Development of 4/6 Lane of access controlled Kanpur - Kabrai greenfield highway, starting from design km 0+000 (Kanpur Ring road) to design km 117+700 (near village Kabrai in district Mahoba) in the State of Uttar Pradesh and,  
Section-2: Overlay/Strengthening, other road safety and improvement works on existing Kanpur - Kabrai section from km 7+430 to km 130+100 (Design chainage 0+000 to 123+860) of NH-34 (old NH-86) in the State of Uttar Pradesh on DBFOT pattern at BOT (Toll) Mode under NH(O) scheme

PREPARED	V.K.	Vishwajeet
DESIGNED	V.G.	Vijay Gupta
CHECKED	P.S.	Prakash
APPROVED	S.S.	S. Shukla

Title: **UTILITY SHIFTING PLAN**  
CH: 100+000 TO 102+000

Scale: H 1:2000  
Size: A2

Drg. No:  
FDPR/KNP-KBR/UTILITY

Sheet:  
51 OF 59

Date:  
NOV 2025

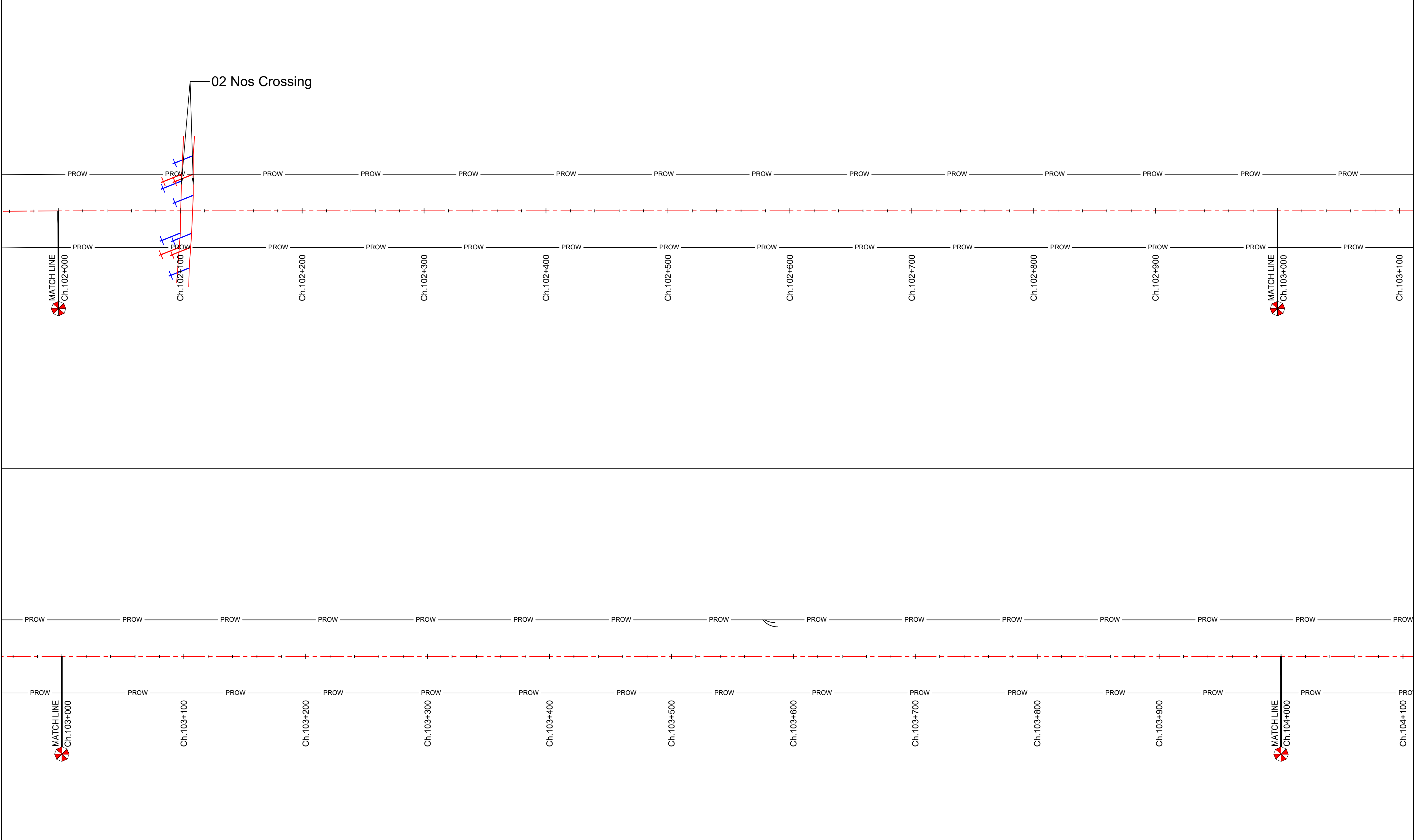
Rev:  
R0 R0









TO KANPUR



TO KABRAI




SCHEDULE OF UTILITIES (EFFECTED)							EP LINE CROSSING (NOS.)	SCHEDULE OF UTILITIES (RELOCATED)					
TYPES	ELECTRIC POLE 		TRANSFORMER 		LAMP POLE 			ELECTRIC POLE 		TRANSFORMER 		LAMP POLE 	
	LHS	RHS	LHS	RHS	LHS	RHS		LHS	RHS	LHS	RHS	LHS	RHS
NUMBERS	02	02	0	0	0	0	02	02	02	0	0	0	0

LEGEND :

LT LINE


Consultant:-



S.A. Infrastructure Consultants Pvt. Ltd.

1101A, 11 Floor Tower A-II, Ansal Corporate Park,  
Plot No. 7A/1, Sector 142, Noida-201301 (Uttar Pradesh)  
Phone No- 0120-6148000 Fax-0120-6148090

Client:-



National Highways Authority of India  
(Ministry of Road Transport & Highways, Government of India)  
G - 5 & 6, Sector - 10, Dwarka, New Delhi - 110075

Project:-

Section-1: Development of 4/6 Lane of access controlled Kanpur - Kabrai greenfield highway, starting from design km 0+000 (Kanpur Ring road) to design km 117+700 (near village Kabrai in district Mahoba) in the State of Uttar Pradesh and,  
Section-2: Overlay/Strengthening, other road safety and improvement works on existing Kanpur - Kabrai section from km 7+430 to km 130+100 (Design chainage 0+000 to 123+860) of NH-34 (old NH-86) in the State of Uttar Pradesh on DBFOT pattern at BOT (Toll) Mode under NH(O) scheme

PREPARED

V.K.

Vishwajeet

DESIGNED

V.G.

Vijay Gupta

CHECKED

P.S.

Prakash

APPROVED

S.S.

S. Shukla

Title:

UTILITY SHIFTING PLAN

CH: 102+000 TO 104+000

Scale: H 1:2000

Size: A2

Drg. No:

FDPR/KNP-KBR/UTILITY

Sheet:

52 OF 59

Rev:

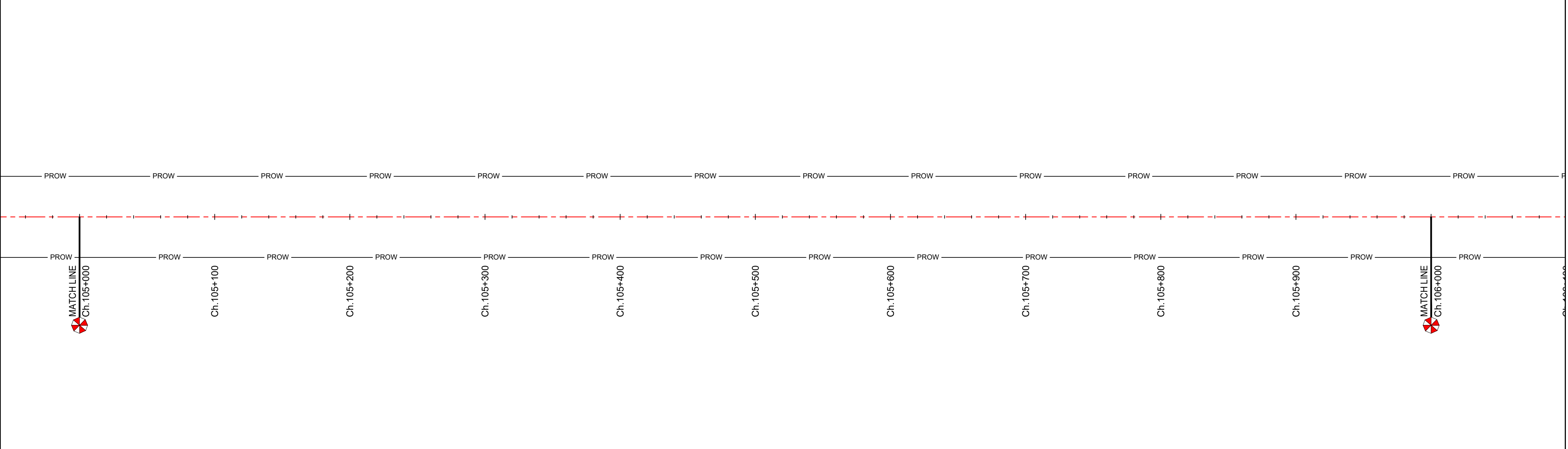
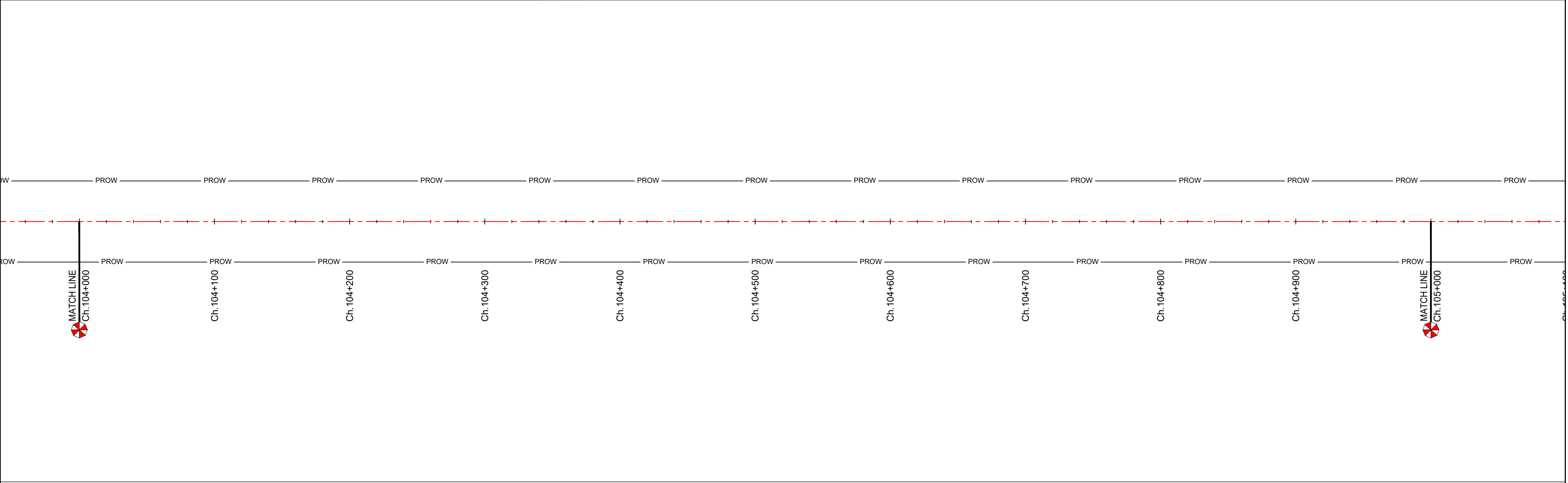
R0

R0

Date:

NOV 2025





SCHEDULE OF UTILITIES (EFFECTED)							EP LINE CROSSING (NOS.)	SCHEDULE OF UTILITIES (RELOCATED)					
TYPES	ELECTRIC POLE		TRANSFORMER		LAMP POLE			ELECTRIC POLE		TRANSFORMER		LAMP POLE	
	LHS	RHS	LHS	RHS	LHS	RHS		LHS	RHS	LHS	RHS	LHS	RHS
NUMBERS	0	0	0	0	0	0	0	0	0	0	0	0	

LEGEND :

LT LINE

Consultant:-

S.A. Infrastructure Consultants Pvt. Ltd.  
1101A, 11 Floor Tower A-II, Ansal Corporate Park,  
Plot No. 7A/1, Sector 142, Noida-201301 (Uttar Pradesh)  
Phone No- 0120-6148000 Fax-0120-6148090

Client:-

National Highways Authority of India  
(Ministry of Road Transport & Highways, Government of India)  
G - 5 & 6, Sector - 10, Dwarka, New Delhi - 110075

Project:-

Section-1: Development of 4/6 Lane of access controlled Kanpur - Kabrai greenfield highway, starting from design km 0+000 (Kanpur Ring road) to design km 117+700 (near village Kabrai in district Mahoba) in the State of Uttar Pradesh and,  
Section-2: Overlay/Strengthening, other road safety and improvement works on existing Kanpur - Kabrai section from km 7+430 to km 130+100 (Design chainage 0+000 to 123+860) of NH-34 (old NH-86) in the State of Uttar Pradesh on DBFOT pattern at BOT (Toll) Mode under NH(O) scheme

PREPARED	V.K.	Vishwajeet
DESIGNED	V.G.	Vijay Gupta
CHECKED	P.S.	Prakash
APPROVED	S.S.	S. Shukla

Title: **UTILITY SHIFTING PLAN**  
CH: 104+000 TO 106+000

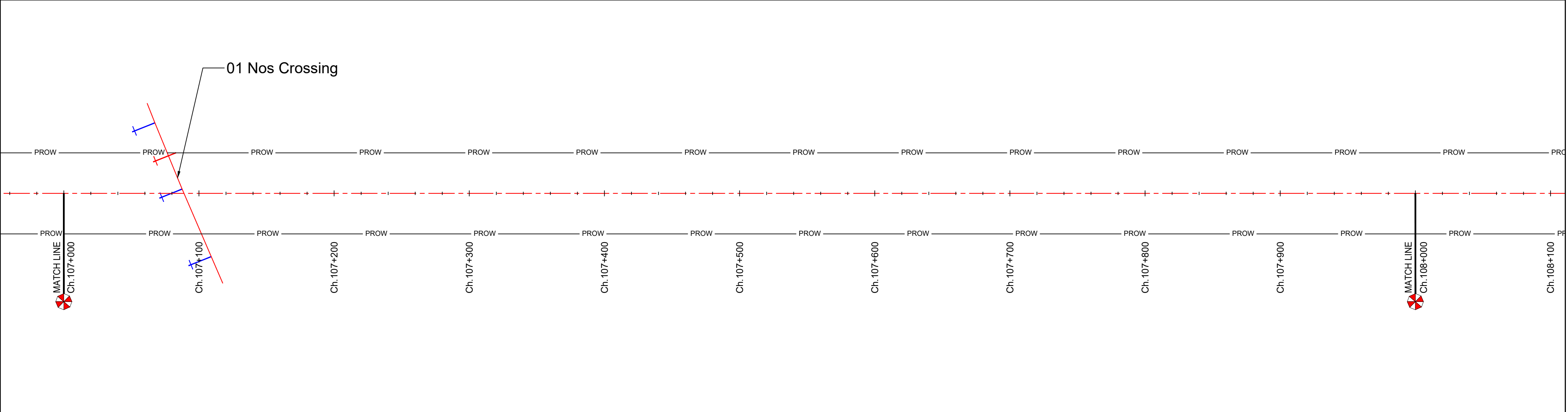
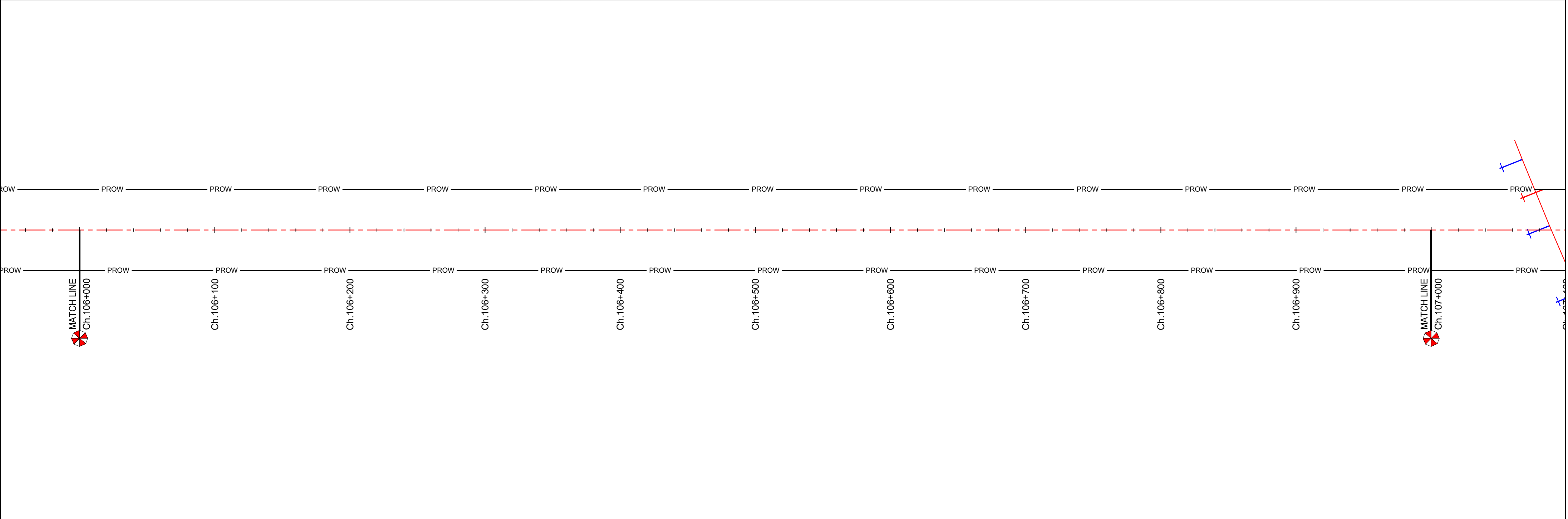
Scale: H 1:2000  
Size: A2






Drg. No: FDPR/KNP-KBR/UTILITY

Sheet: 53 OF 59

Date: NOV 2025

Rev: R0 R0



SCHEDULE OF UTILITIES (EFFECTED)							EP LINE CROSSING (NOS.)	SCHEDULE OF UTILITIES (RELOCATED)						
TYPES	ELECTRIC POLE 		TRANSFORMER 		LAMP POLE 			ELECTRIC POLE 		TRANSFORMER 		LAMP POLE		
	LHS	RHS	LHS	RHS	LHS	RHS		LHS	RHS	LHS	RHS	LHS	RHS	
NUMBERS	01	0	0	0	0	0		01	01	0	0	0	0	0

LEGEND :

LT LINE

Consultant:-

**S.A. Infrastructure Consultants Pvt. Ltd.**  
1101A, 11 Floor Tower A-II, Ansal Corporate Park,  
Plot No. 7A/1, Sector 142, Noida-201301 (Uttar Pradesh)  
Phone No- 0120-6148000 Fax-0120-6148090

Client:-

**National Highways Authority of India**  
(Ministry of Road Transport & Highways, Government of India)  
G - 5 & 6, Sector - 10, Dwarka, New Delhi - 110075

Project:-

Section-1: Development of 4/6 Lane of access controlled Kanpur - Kabrai greenfield highway, starting from design km 0+000 (Kanpur Ring road) to design km 117+700 (near village Kabrai in district Mahoba) in the State of Uttar Pradesh and,  
Section-2: Overlay/Strengthening, other road safety and improvement works on existing Kanpur - Kabrai section from km 7+430 to km 130+100 (Design chainage 0+000 to 123+860) of NH-34 (old NH-86) in the State of Uttar Pradesh on DBFOT pattern at BOT (Toll) Mode under NH(O) scheme

PREPARED	V.K.	Vishwajeet
DESIGNED	V.G.	Vijay Gupta
CHECKED	P.S.	Prakash
APPROVED	S.S.	S. Shukla

Title:

**UTILITY SHIFTING PLAN**  
CH: 106+000 TO 108+000

Date:

NOV 2025

Scale: H 1:2000

Size: A2

Drg. No:

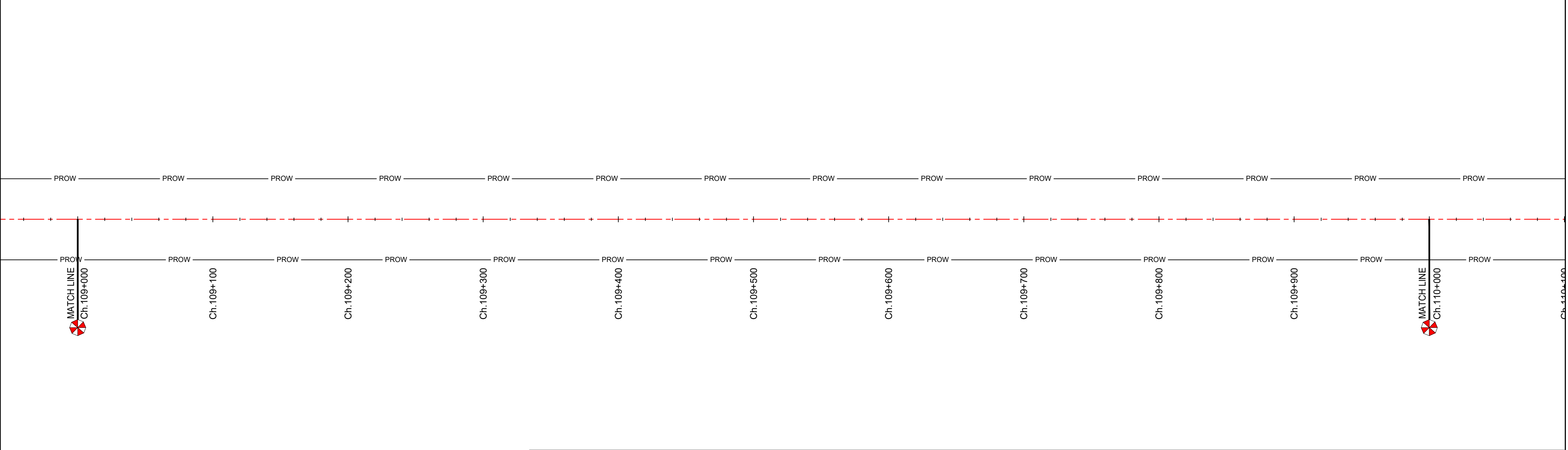
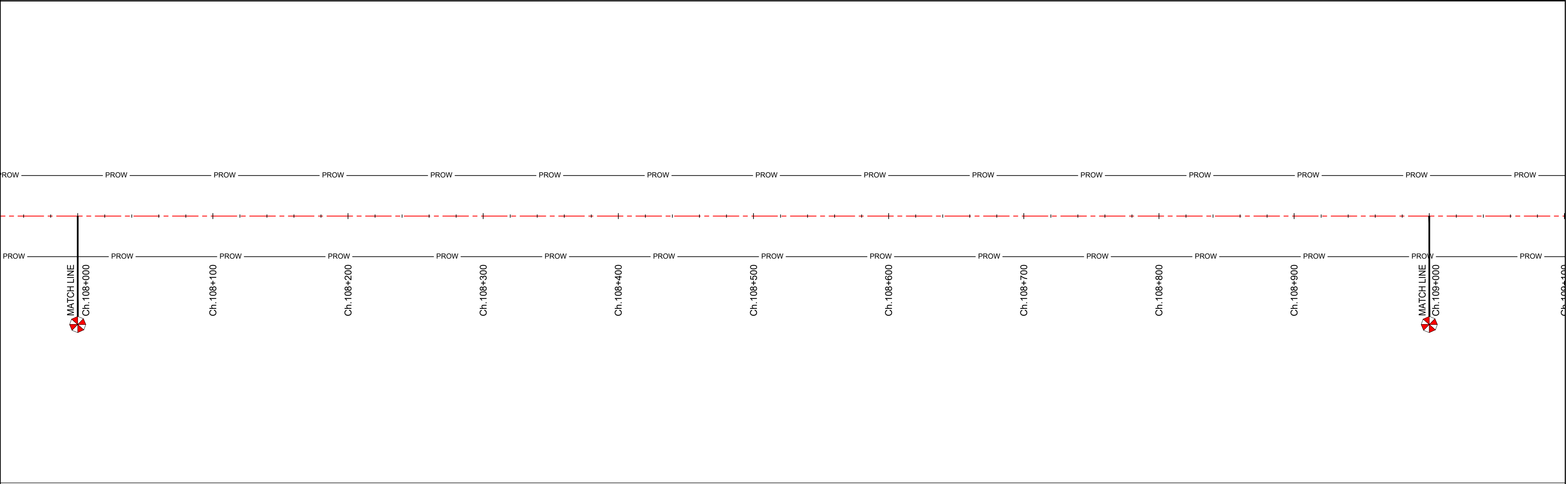
FDPR/KNP-KBR/UTILITY







Sheet:

54 OF 59

Rev:

R0 R0




SCHEDULE OF UTILITIES (EFFECTED)							EP LINE CROSSING (NOS.)	SCHEDULE OF UTILITIES (RELOCATED)					
TYPES	ELECTRIC POLE 		TRANSFORMER 		LAMP POLE 			ELECTRIC POLE 		TRANSFORMER 		LAMP POLE 	
	LHS	RHS	LHS	RHS	LHS	RHS		LHS	RHS	LHS	RHS	LHS	RHS
NUMBERS	0	0	0	0	0	0	0	0	0	0	0	0	0

LEGEND :


LT LINE

Consultant:-



S.A. Infrastructure Consultants Pvt. Ltd.  
1101A, 11 Floor Tower A-II, Ansal Corporate Park,  
Plot No. 7A/1, Sector 142, Noida-201301 (Uttar Pradesh)  
Phone No- 0120-6148000 Fax-0120-6148090

Client:-



**National Highways Authority of India**  
(Ministry of Road Transport & Highways, Government of India)  
G - 5 & 6, Sector - 10, Dwarka, New Delhi - 110075

Project:-

Section-1: Development of 4/6 Lane of access controlled Kanpur - Kabrai greenfield highway, starting from design km 0+000 (Kanpur Ring road) to design km 117+700 (near village Kabrai in district Mahoba) in the State of Uttar Pradesh and,  
Section-2: Overlay/Strengthening, other road safety and improvement works on existing Kanpur - Kabrai section from km 7+430 to km 130+100 (Design chainage 0+000 to 123+860) of NH-34 (old NH-86) in the State of Uttar Pradesh on DBFOT pattern at BOT (Toll) Mode under NH(O) scheme

PREPARED	V.K.	Vishwajeet
DESIGNED	V.G.	Vijay Gupta
CHECKED	P.S.	Prakash
APPROVED	S.S.	S. Shukla

Title: **UTILITY SHIFTING PLAN**  
CH: 108+000 TO 110+000

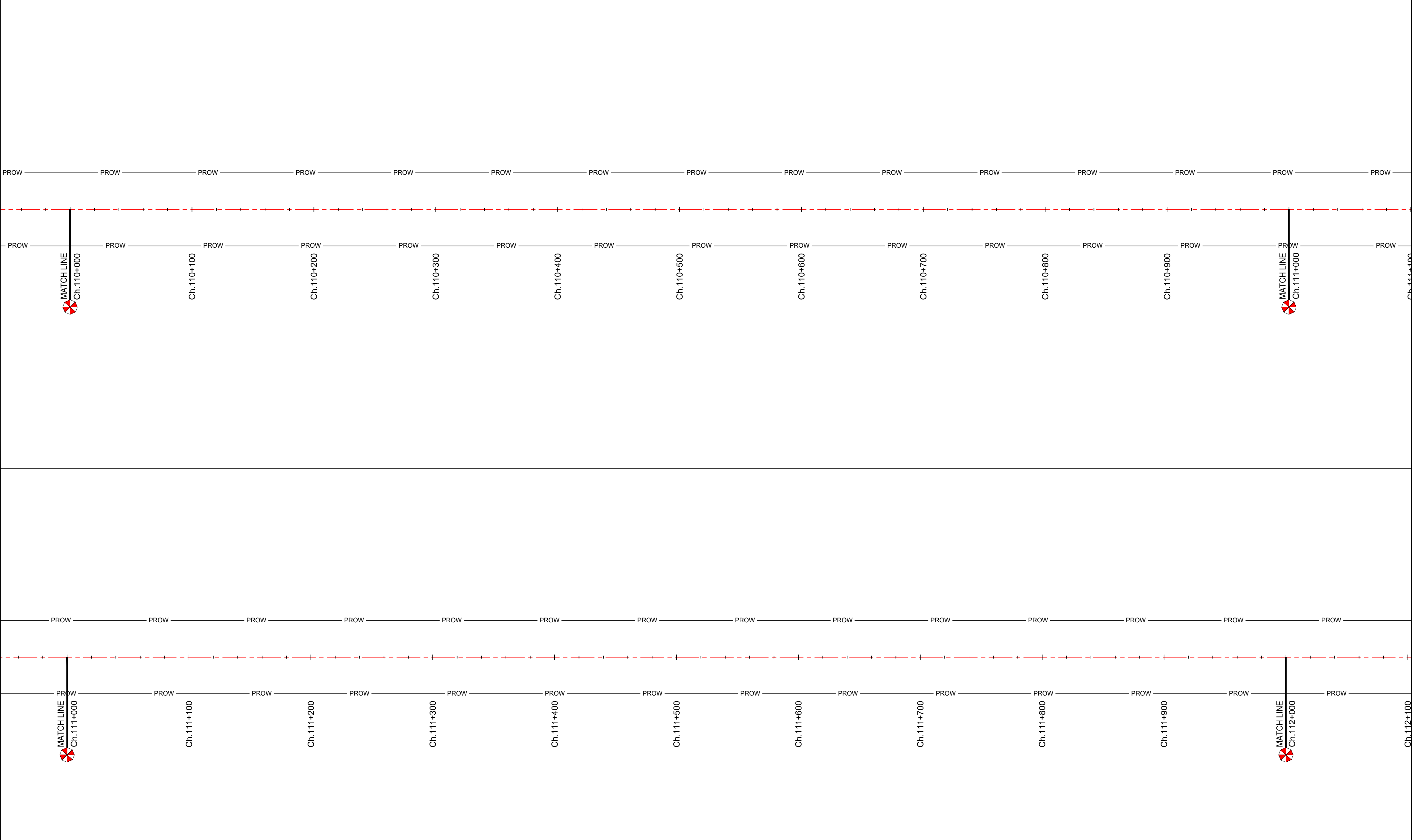
Scale: H 1:2000  
Size: A2







Drg. No:  
FDPR/KNP-KBR/UTILITY

Sheet:  
55 OF 59

Date:  
NOV 2025

Rev:  
R0 R0




SCHEDULE OF UTILITIES (EFFECTED)							EP LINE CROSSING (NOS.)	SCHEDULE OF UTILITIES (RELOCATED)					
TYPES	ELECTRIC POLE 		TRANSFORMER 		LAMP POLE 			ELECTRIC POLE 		TRANSFORMER 		LAMP POLE 	
	LHS	RHS	LHS	RHS	LHS	RHS		LHS	RHS	LHS	RHS	LHS	RHS
NUMBERS	0	0	0	0	0	0	0	0	0	0	0	0	0

LEGEND :

LT LINE


Consultant:-



S.A. Infrastructure Consultants Pvt. Ltd.

1101A, 11 Floor Tower A-II, Ansal Corporate Park,  
Plot No. 7A/1, Sector 142, Noida-201301 (Uttar Pradesh)  
Phone No- 0120-6148000 Fax-0120-6148090

Client:-



National Highways Authority of India  
(Ministry of Road Transport & Highways, Government of India)  
G - 5 & 6, Sector - 10, Dwarka, New Delhi - 110075

Project:-

Section-1: Development of 4/6 Lane of access controlled Kanpur - Kabrai greenfield highway, starting from design km 0+000 (Kanpur Ring road) to design km 117+700 (near village Kabrai in district Mahoba) in the State of Uttar Pradesh and,

Section-2: Overlay/Strengthening, other road safety and improvement works on existing Kanpur - Kabrai section from km 7+430 to km 130+100 (Design chainage 0+000 to 123+860) of NH-34 (old NH-86) in the State of Uttar Pradesh on DBFOT pattern at BOT (Toll) Mode under NH(O) scheme

PREPARED	V.K.	Vishwajeet
DESIGNED	V.G.	Vijay Gupta
CHECKED	P.S.	Prakash
APPROVED	S.S.	S. Shukla

Title:UTILITY SHIFTING PLAN

CH: 110+000 TO 112+000

Scale: H 1:2000

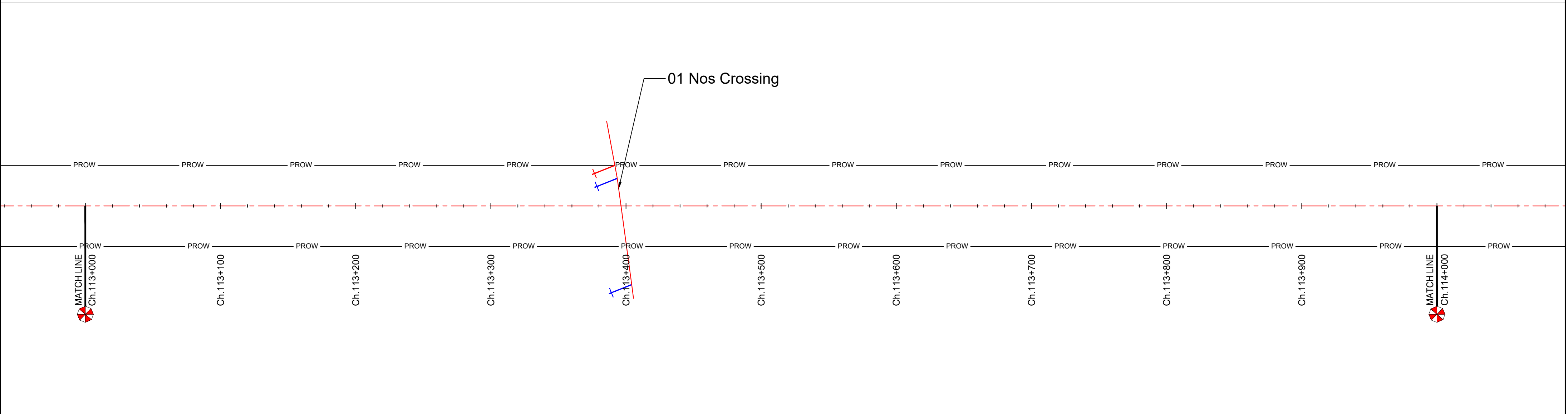
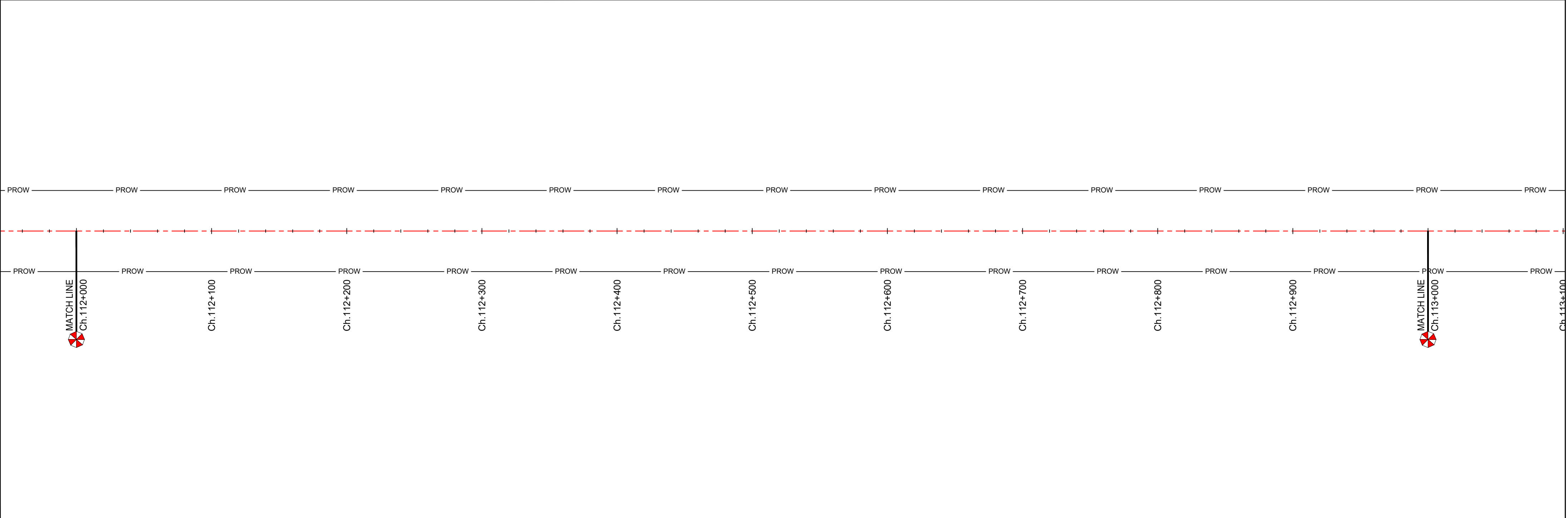
Size: A2






Drg. No:FDPR/KNP-KBR/UTILITY

Sheet:56 OF 59

Date:NOV 2025

Rev:R0 R0



SCHEDULE OF UTILITIES (EFFECTED)							EP LINE CROSSING (NOS.)	SCHEDULE OF UTILITIES (RELOCATED)					
TYPES	ELECTRIC POLE 		TRANSFORMER 		LAMP POLE 			ELECTRIC POLE 		TRANSFORMER 		LAMP POLE	
	LHS	RHS	LHS	RHS	LHS	RHS		LHS	RHS	LHS	RHS	LHS	RHS
NUMBERS	01	0	0	0	0	0	01	01	0	0	0	0	0

LEGEND :

LT LINE

Consultant:-

S.A. Infrastructure Consultants Pvt. Ltd.

1101A, 11 Floor Tower A-II, Ansal Corporate Park,  
Plot No. 7A/1, Sector 142, Noida-201301 (Uttar Pradesh)  
Phone No- 0120-6148000 Fax-0120-6148090

Client:-

National Highways Authority of India  
(Ministry of Road Transport & Highways, Government of India)  
G - 5 & 6, Sector - 10, Dwarka, New Delhi - 110075

Project:-

Section-1: Development of 4/6 Lane of access controlled Kanpur - Kabrai greenfield highway, starting from design km 0+000 (Kanpur Ring road) to design km 117+700 (near village Kabrai in district Mahoba) in the State of Uttar Pradesh and,  
Section-2: Overlay/Strengthening, other road safety and improvement works on existing Kanpur - Kabrai section from km 7+430 to km 130+100 (Design chainage 0+000 to 123+860) of NH-34 (old NH-86) in the State of Uttar Pradesh on DBFOT pattern at BOT (Toll) Mode under NH(O) scheme

PREPARED	V.K.	Vishwajeet
DESIGNED	V.G.	Vijay Gupta
CHECKED	P.S.	Prakash
APPROVED	S.S.	S. Shukla

Title: **UTILITY SHIFTING PLAN**  
CH: 112+000 TO 114+000

Scale: H 1:2000  
Size: A2

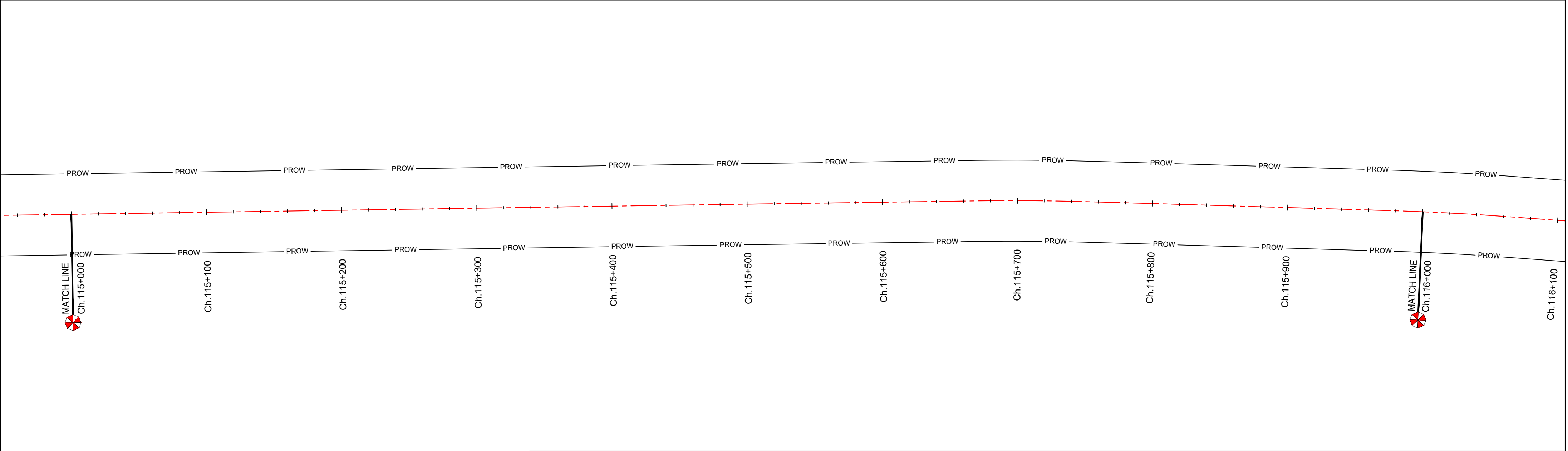
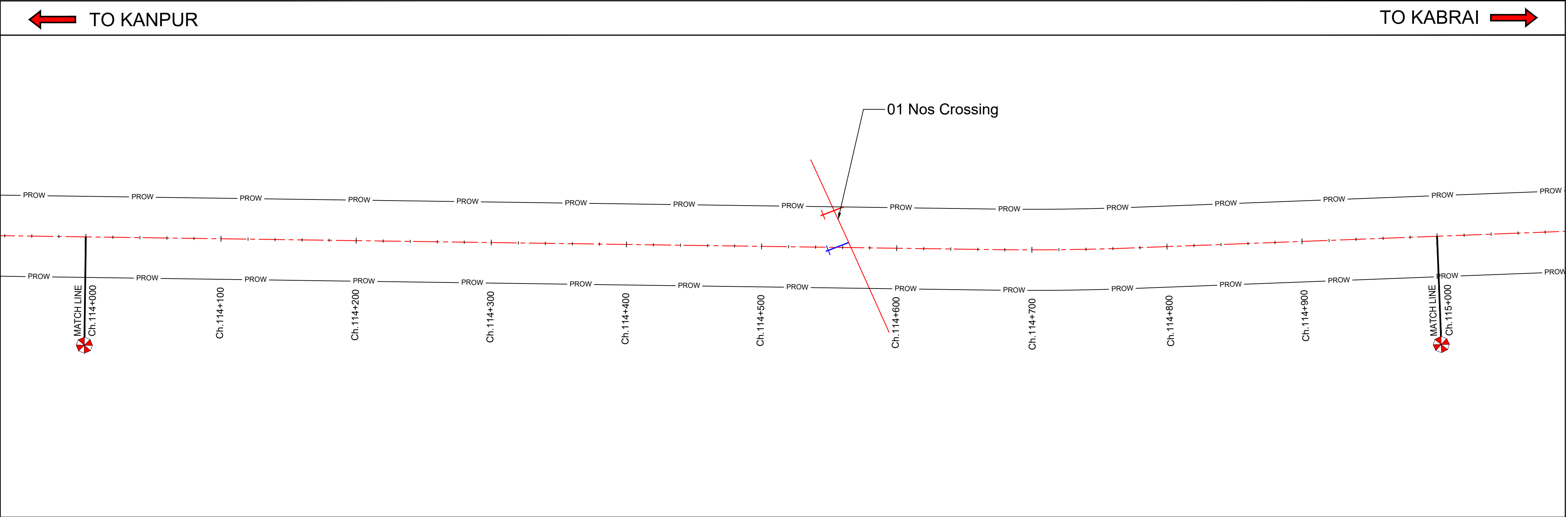
Drg. No: FDPR/KNP-KBR/UTILITY







Sheet: 57 OF 59

Date: NOV 2025

Rev: R0 R0





SCHEDULE OF UTILITIES (EFFECTED)							EP LINE CROSSING (NOS.)	SCHEDULE OF UTILITIES (RELOCATED)					
TYPES	ELECTRIC POLE 		TRANSFORMER 		LAMP POLE 			ELECTRIC POLE 		TRANSFORMER 		LAMP POLE 	
	LHS	RHS	LHS	RHS	LHS	RHS		LHS	RHS	LHS	RHS	LHS	RHS
NUMBERS	01	0	0	0	0	0	01	01	0	0	0	0	0

LEGEND :

LT LINE

Consultant:-

S.A. Infrastructure Consultants Pvt. Ltd.

1101A, 11 Floor Tower A-II, Ansal Corporate Park,  
Plot No. 7A/1, Sector 142, Noida-201301 (Uttar Pradesh)  
Phone No- 0120-6148000 Fax-0120-6148090

Client:-

National Highways Authority of India  
(Ministry of Road Transport & Highways, Government of India)  
G - 5 & 6, Sector - 10, Dwarka, New Delhi - 110075

Project:-

Section-1: Development of 4/6 Lane of access controlled Kanpur - Kabrai greenfield highway, starting from design km 0+000 (Kanpur Ring road) to design km 117+700 (near village Kabrai in district Mahoba) in the State of Uttar Pradesh and,  
Section-2: Overlay/Strengthening, other road safety and improvement works on existing Kanpur - Kabrai section from km 7+430 to km 130+100 (Design chainage 0+000 to 123+860) of NH-34 (old NH-86) in the State of Uttar Pradesh on DBFOT pattern at BOT (Toll) Mode under NH(O) scheme

PREPARED	V.K.	Vishwajeet
DESIGNED	V.G.	Vijay Gupta
CHECKED	P.S.	Prakash
APPROVED	S.S.	S. Shukla

Title:UTILITY SHIFTING PLAN

CH: 114+000 TO 116+000

Scale: H 1:2000

Size: A2

Drg. No:FDPR/KNP-KBR/UTILITY

Sheet:58 OF 59

Date:NOV 2025

Rev:R0 R0

